

7842 III SW
1:62,500

UNITED STATES
DEPARTMENT OF THE INTERIOR
GEOLOGICAL SURVEY


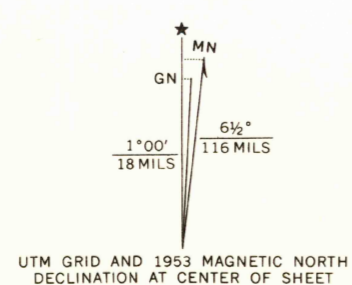
UNITED STATES
DEPARTMENT OF COMMERCE
COAST AND GEODETIC SURVEY
7842 III NW
(GRAND BAYOU DU LARGE)

WESTERN ISLES DERNIERES QUADRANGLE
LOUISIANA—TERREBONNE PARISH
7.5 MINUTE SERIES (TOPOGRAPHIC)

7842 III NE
(OCS LABEL)

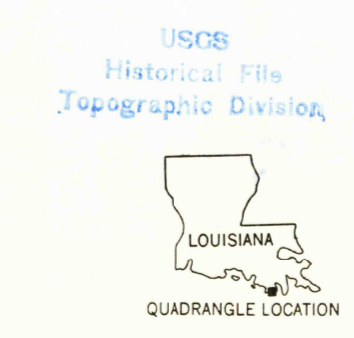


Mapped by U. S. Coast and Geodetic Survey
Edited and published by the Geological Survey
Control by USC&GS
Culture and drainage in part compiled from aerial photographs
taken 1952. Topography by planetable surveys 1953
Revised by reference to aerial photographs taken 1956
Hydrography compiled from USC&GS chart 1275
Polyconic projection. 1927 North American datum
10,000-foot grid based on Louisiana coordinate system, south zone
1000-meter Universal Transverse Mercator grid ticks,
zone 15, shown in blue
Dashed land lines indicate approximate locations



ENTIRE AREA IS LESS THAN 5 FEET ABOVE MEAN SEA LEVEL
DATUM IS MEAN SEA LEVEL
DEPTH CURVES AND SOUNDINGS IN FEET—DATUM IS MEAN LOW WATER
SHORELINE SHOWN REPRESENTS THE APPROXIMATE LINE OF MEAN HIGH WATER
THE MEAN RANGE OF TIDE IS APPROXIMATELY 1 FOOT

THIS MAP COMPLIES WITH NATIONAL MAP ACCURACY STANDARDS
FOR SALE BY U. S. GEOLOGICAL SURVEY, DENVER, COLORADO 80225 OR WASHINGTON, D. C. 20242,
AND STATE OF LOUISIANA, DEPARTMENT OF PUBLIC WORKS, BATON ROUGE, LOUISIANA
A FOLDER DESCRIBING TOPOGRAPHIC MAPS AND SYMBOLS IS AVAILABLE ON REQUEST



U.S.G.S.
FILE COPY
TOPOGRAPHIC DIVISION

ROAD CLASSIFICATION
No roads or trails in this area

WESTERN ISLES DERNIERES, LA.
N 2900—W 9052.5/7.5

1953
AMS 7842 III SW—SERIES V885

1770
FEB 7 1956