

Produced by the United States Geological Survey Topography compiled 1982. Planimetry derived from imagery taken 1998 and other sources. Public Land Survey System and survey control current as of 1985. Boundaries current as of 2003. North American Datum of 1983 (NAD 83). Projection and 1000-meter grid: Universal Transverse Mercator, zone 15S 10 000-foot ticks: Louisiana Coordinate System of 1983 (north) zone. North American Datum of 1927 (NAD 27) is shown by dashed corner ticks. The values of the shift between NAD 83 and NAD 27 for 7.5-minute intersections are obtainable from National Geodetic Survey NADCON software. There may be private inholdings within the boundaries of the National or State reservations shown on this map. Houses of worship, schools, and other labeled buildings verified 1985.

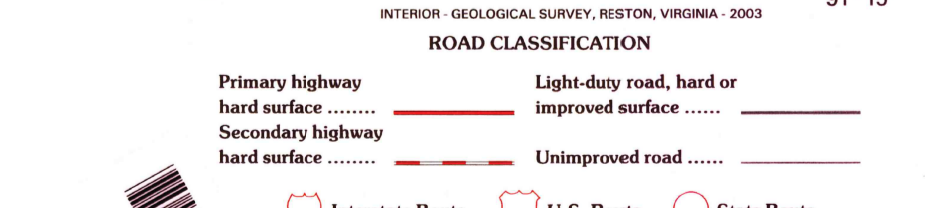
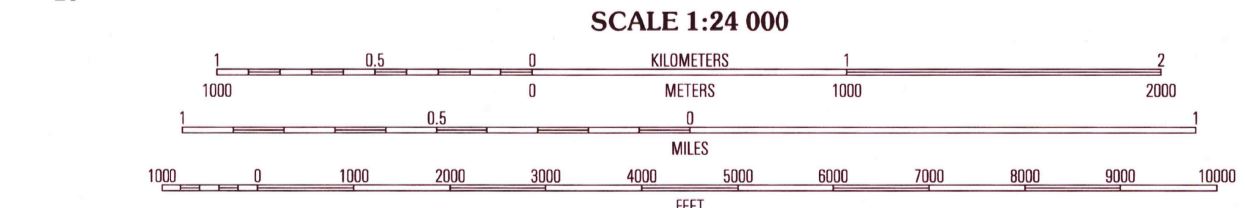
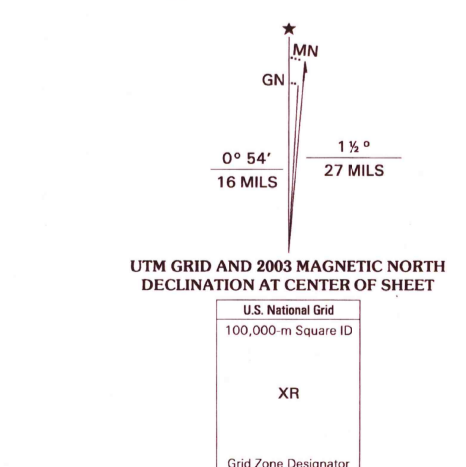


Table with 3 columns and 8 rows listing adjacent quadrangles and their corresponding map numbers.

NOV 28 2003 WESTWOOD, LA 1998 NIMA 7748 III NE-SERIES V885. Includes a barcode and ISBN information.

USGS Library Reston, VA Topo Archive