

(Boyce NW)

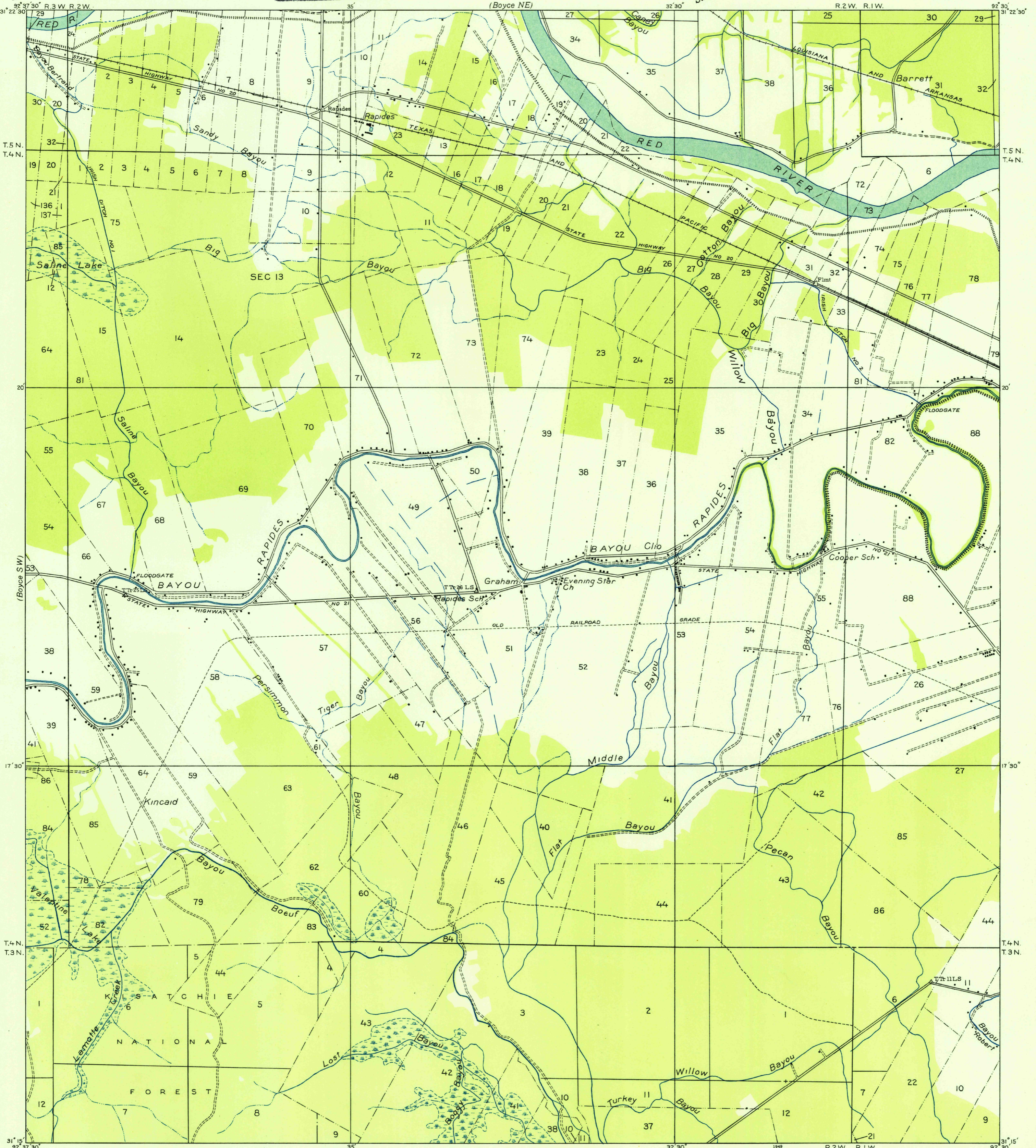
UNITED STATES DEPARTMENT OF THE INTERIOR GEOLOGICAL SURVEY

U. S. G. S. FILE COPY Inspection and Editing.

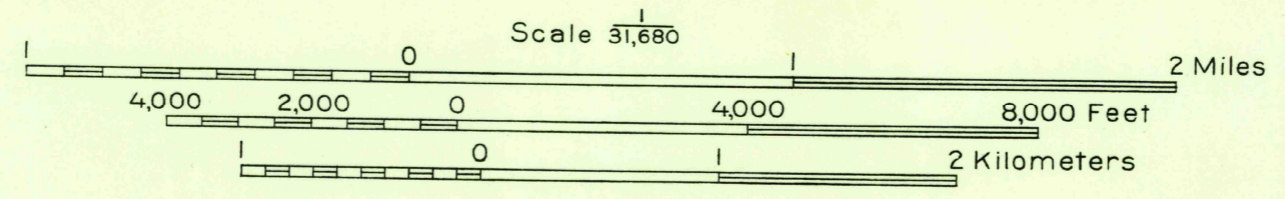
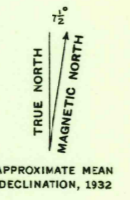
STATE OF LOUISIANA BOARD OF STATE ENGINEERS

LOUISIANA (RAPIDES PARISH) BOYCE QUADRANGLE (S E QUARTER)

Advance sheet. Subject to correction.



R. 3 W. R. 2 W. Glenn S. Smith, Division Engineer. Compiled by U. S. Geological Survey after field examination of aerial photographs taken by Air Corps, U. S. Army. Field examination in 1932.



USGS Historical File Topographic Division

- Legend for map features: Township lines, Section lines, Grant lines, Ditches, Shallow ditches.

U. S. G. S. FILE COPY Inspection and Editing.

BOYCE, LA. (SE) N 3115-W 9230/7.5

SEP 22 1949 1116