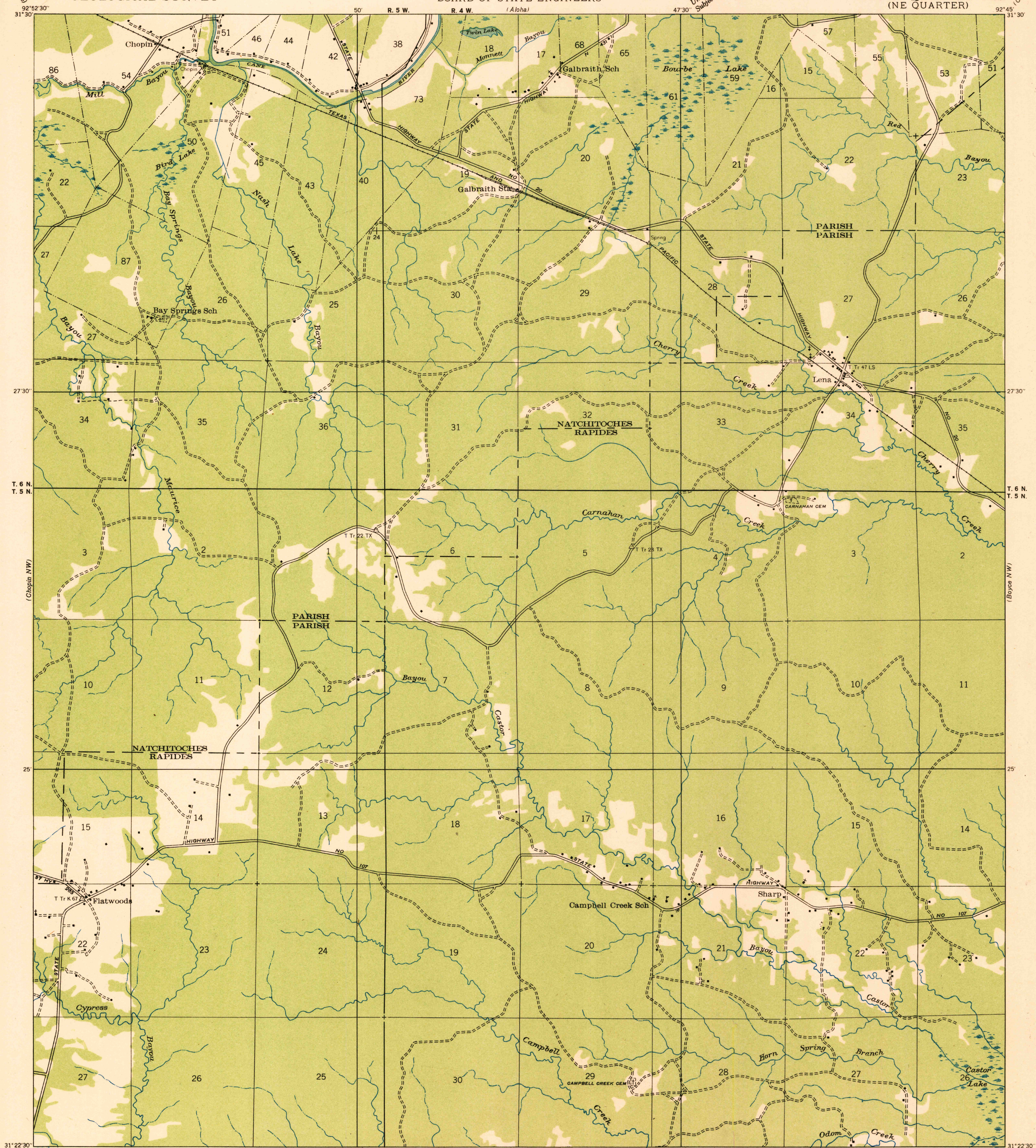
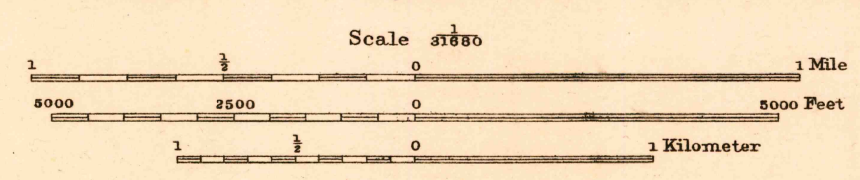
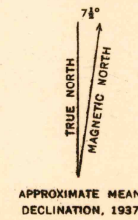


Unedited advance sheet
Subject to correction

Scale 1:62,500



Glenn S. Smith, Division Engineer
Compiled by Geological Survey from aerial photographs
Field examination in 1937



Polygonic projection. 1927 North American datum
Land lines added from General Land Office
records adjusted to natural features and control

USGS
Historical File
Topographic Division
U. S. G. S.
FILE COPY
Inspector

CHOPIN, LA.
(N. E.)