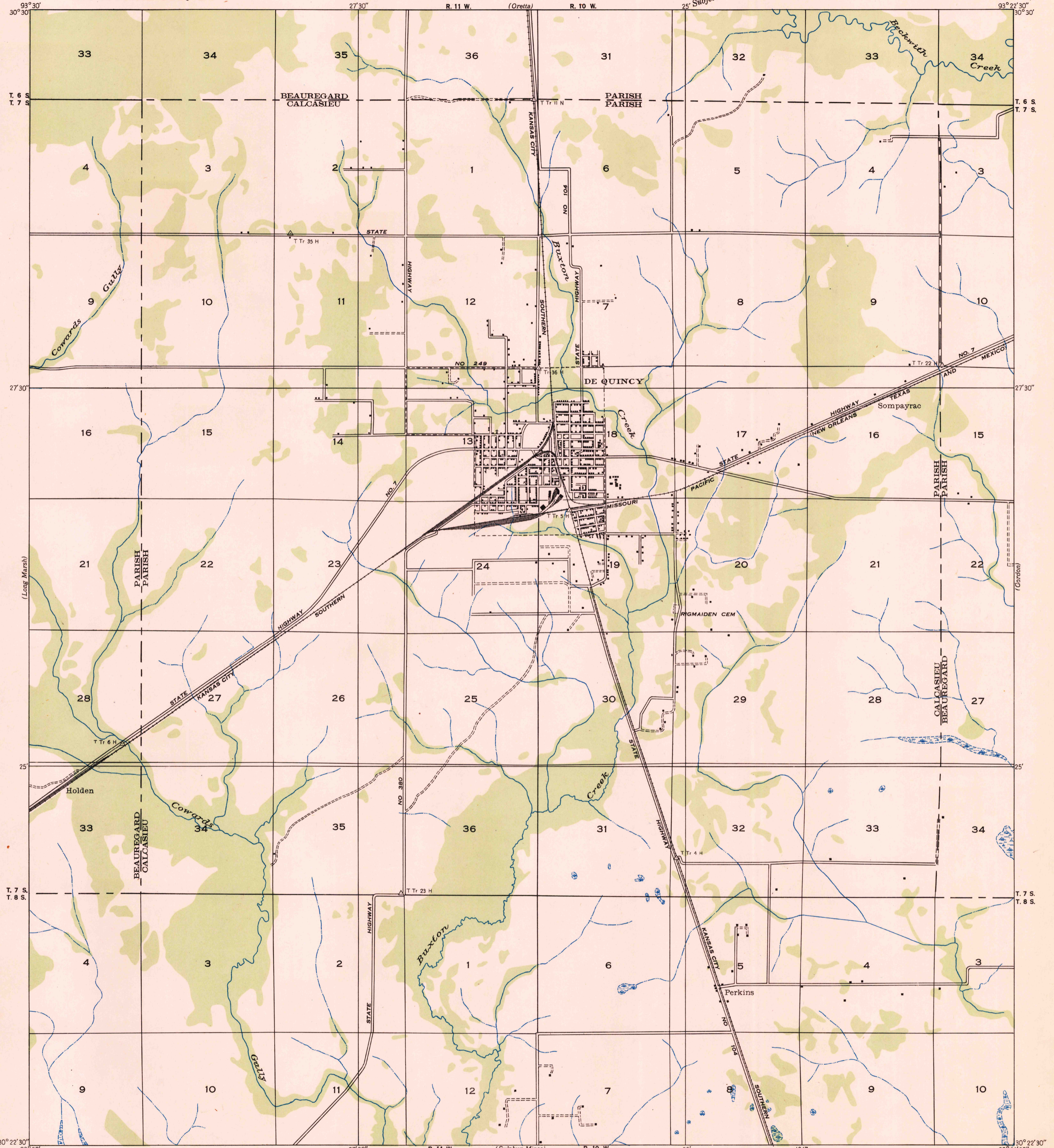
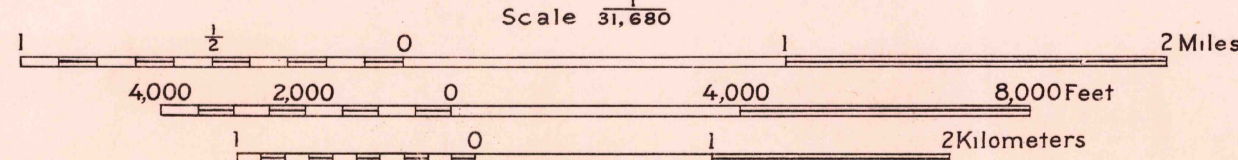
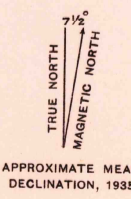


U.S.G.S.
FILE COPY
Inspection and Editing.

Advance sheet.
Subject to correction.



Glenn S. Smith, Division Engineer
Compiled by Geological Survey from aerial photographs
Field examination in 1935



Polyconic projection. 1927 North American datum
Land lines added from General Land Office
records adjusted to natural features and control

USGS
Historical File
Topographic Division
Inspection and Editing.

DE QUINCY, LA.
N 3022.5-W9322.5/7.5

MAY 15 1947

610