

(Bayou Labauve contoured)

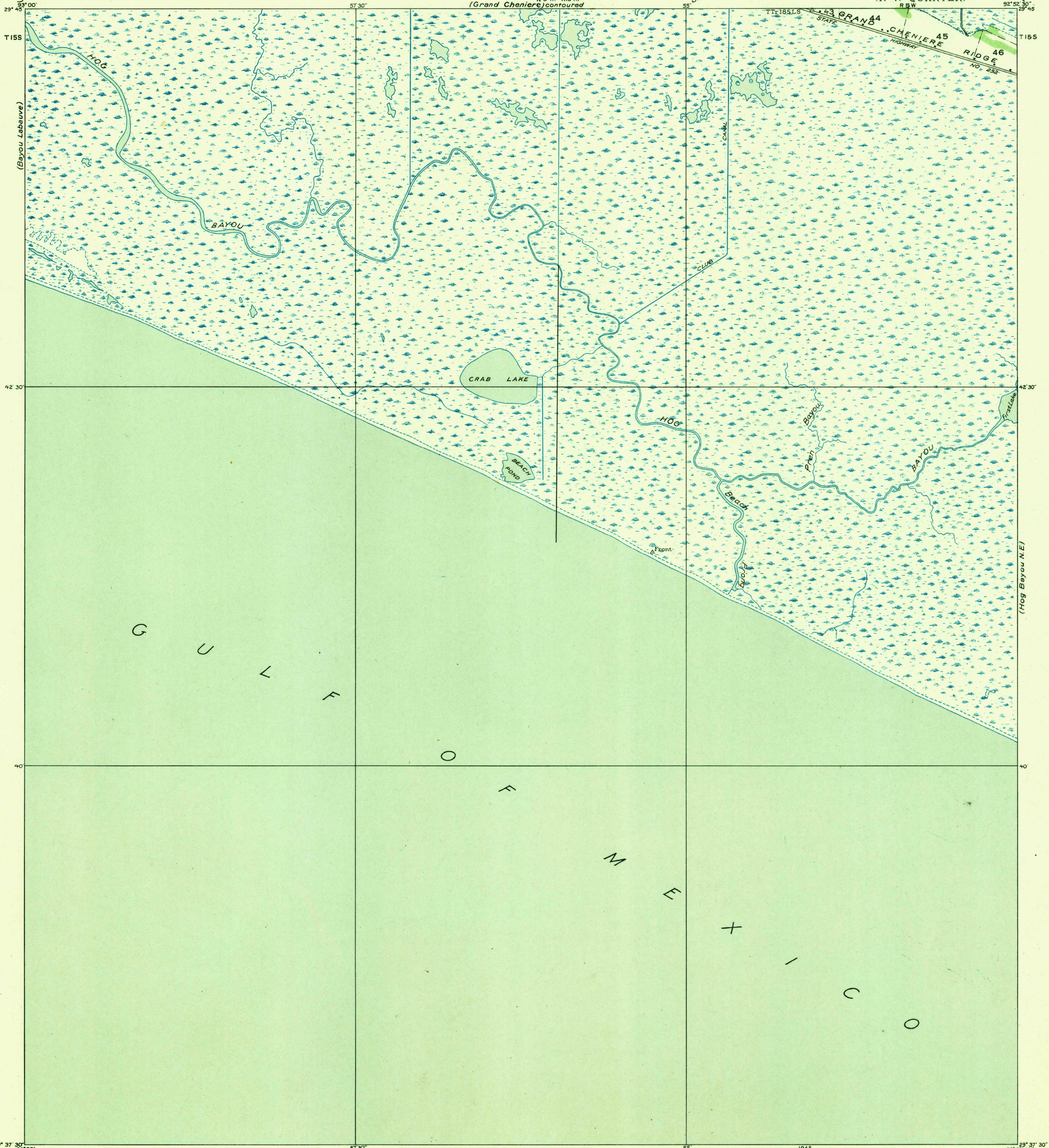
UNITED STATES
DEPARTMENT OF THE INTERIOR
GEOLOGICAL SURVEY

STATE OF LOUISIANA
BOARD OF STATE ENGINEERS

U.S.G.S.
FILE COPY

LOUISIANA
(CAMERON PARISH)
HOG BAYOU QUADRANGLE
(N W QUARTER)

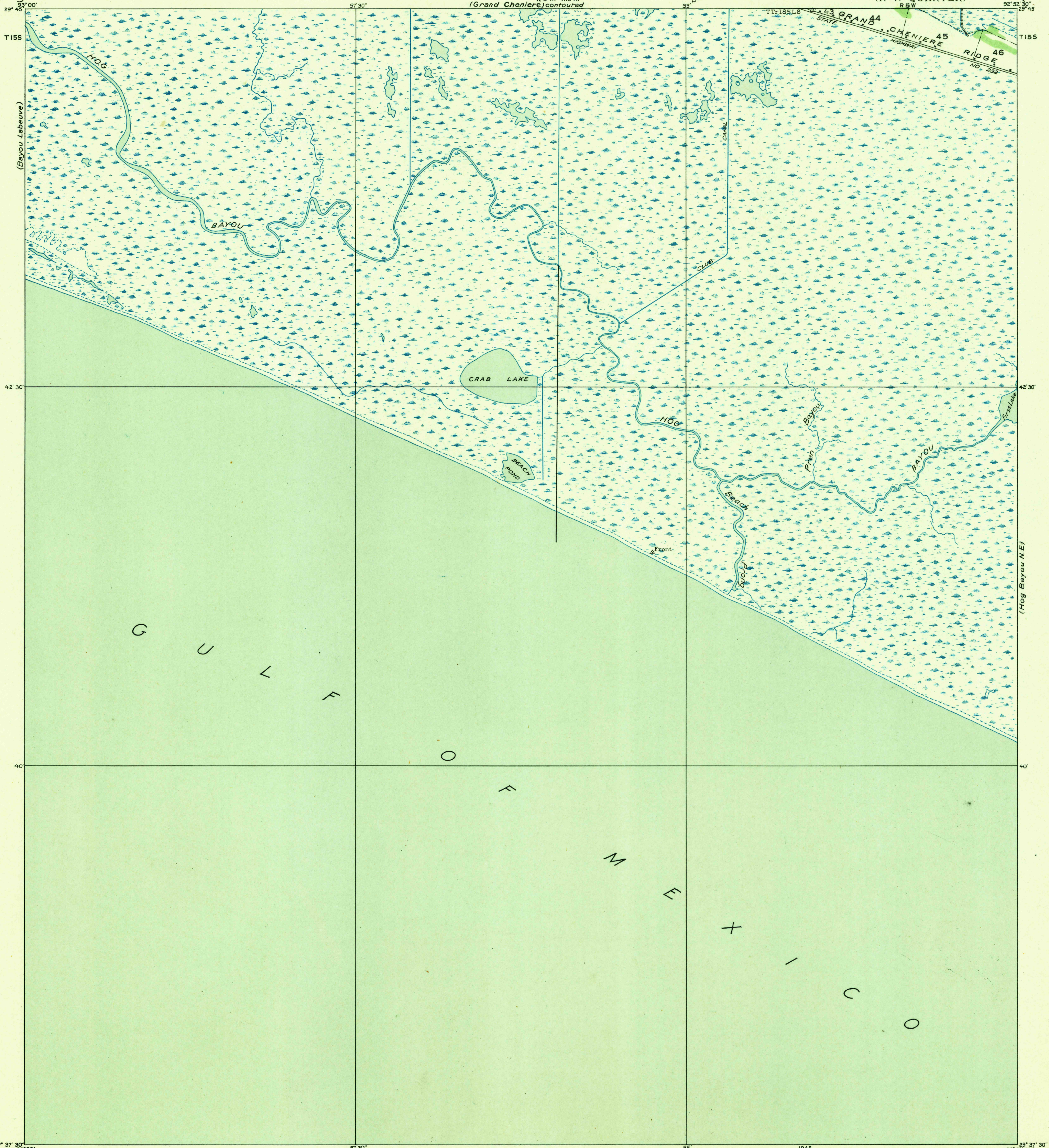
(Crest Lake) contoured



Advance sheet.
Subject to correction.

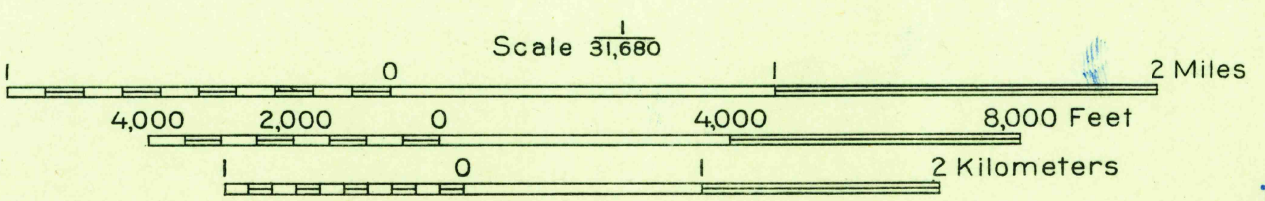
R 6 W. R 5 W.
(Grand Cheniere) contoured

TT-185 L.S. 4-3 GRAND CHENIERE HIGHWAY
RIDGE 45 46
NO. 232



Glenn S. Smith, Division Engineer
Compiled by U. S. Geological Survey after field examination
of aerial photographs taken by Air Corps, U. S. Army
Control by U. S. Geological Survey and U. S. Coast and Geodetic Survey
Field examination in 1932

TRUE NORTH
7 1/2°
MAGNETIC NORTH
APPROXIMATE MEAN
DECLINATION, 1932



USGS
Historical File
Topographic Division

Polyconic projection. 1927 North American datum
Land lines added from General Land Office
records adjusted to natural features and control

| | |
|---------------------------------------|---------|
| Township lines | --- |
| Township lines, adjustment indefinite | - - - - |
| Section lines | --- |
| Section lines, adjustment indefinite | - - - - |
| Grant lines | --- |
| Grant lines, adjustment indefinite | - - - - |
| Ditches | --- |
| Shallow ditches | --- |

HOG BAYOU, LA
(N W)

N 2937.5 - W 9252.5 / 7.5