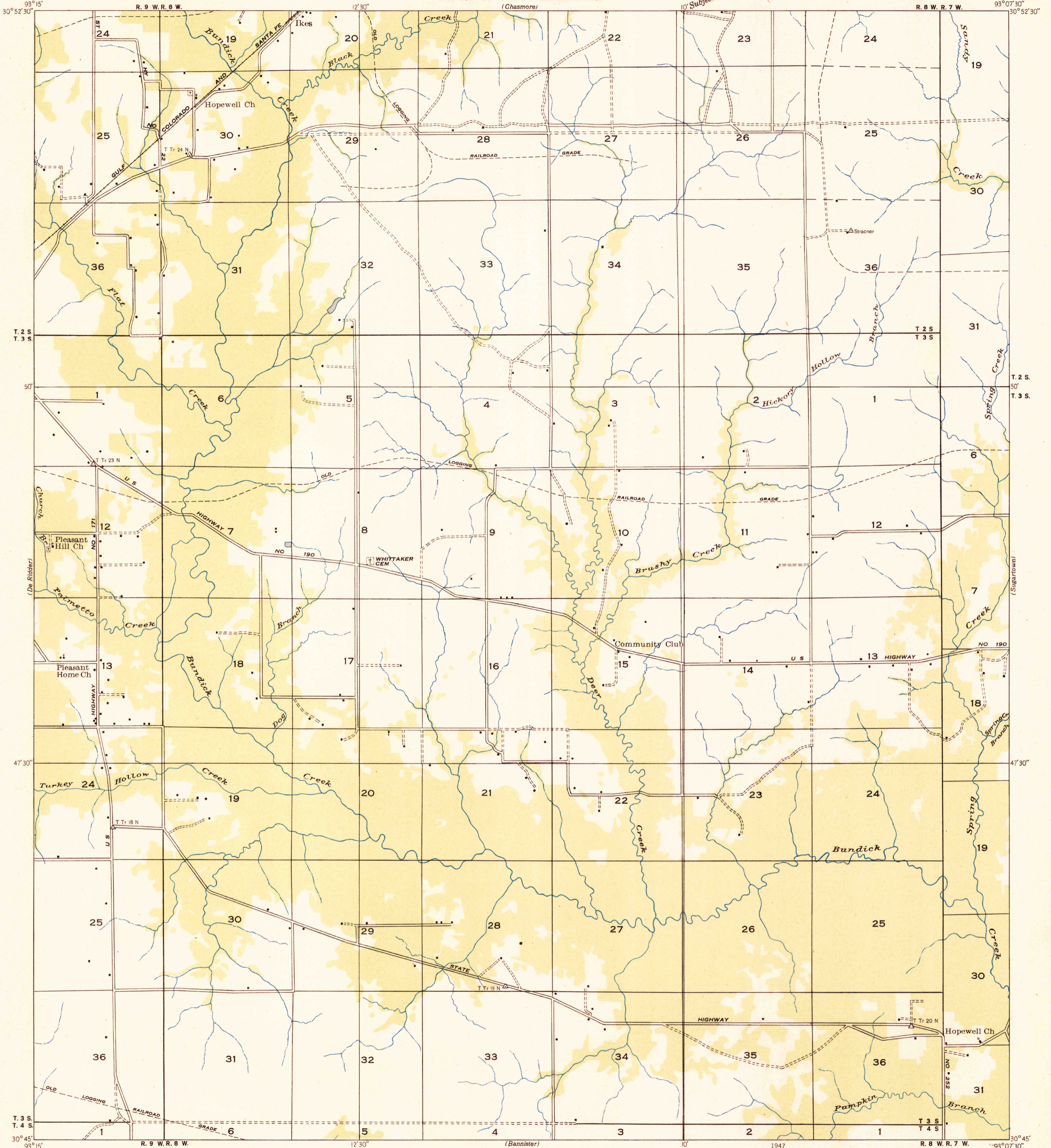


U.S.G.S.
FILE COPY
Inspection and Editing

UNITED STATES
DEPARTMENT OF THE INTERIOR
GEOLOGICAL SURVEY

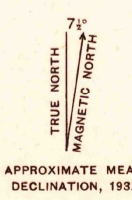
STATE OF LOUISIANA
BOARD OF STATE ENGINEERS
(Chasmore)

LOUISIANA
(BEAUREGARD PARISH)
IKES QUADRANGLE

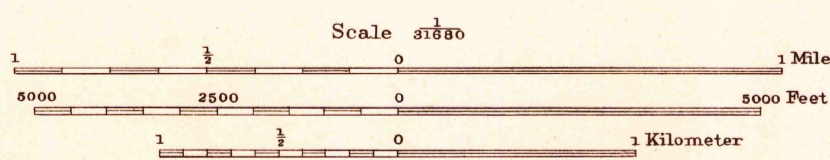


Advance sheet.
Subject to correction.

Glenn S. Smith, Division Engineer
Compiled by Geological Survey from aerial photographs
Field examination in 1935



APPROXIMATE MEAN
DECLINATION, 1935



USGS
Historical File
Topographic Division
FILE COPY
Inspection and Editing

Polyconic projection, 1927 North American datum
Land lines added from General Land Office
records adjusted to natural features and control

Township lines	---
Township lines, adjustment indefinite	- - - -
Section lines	---
Section lines, adjustment indefinite	- - - -

IKES, LA.
N 3045-W 9307.5/7.5

FEB 7 - 1947

600