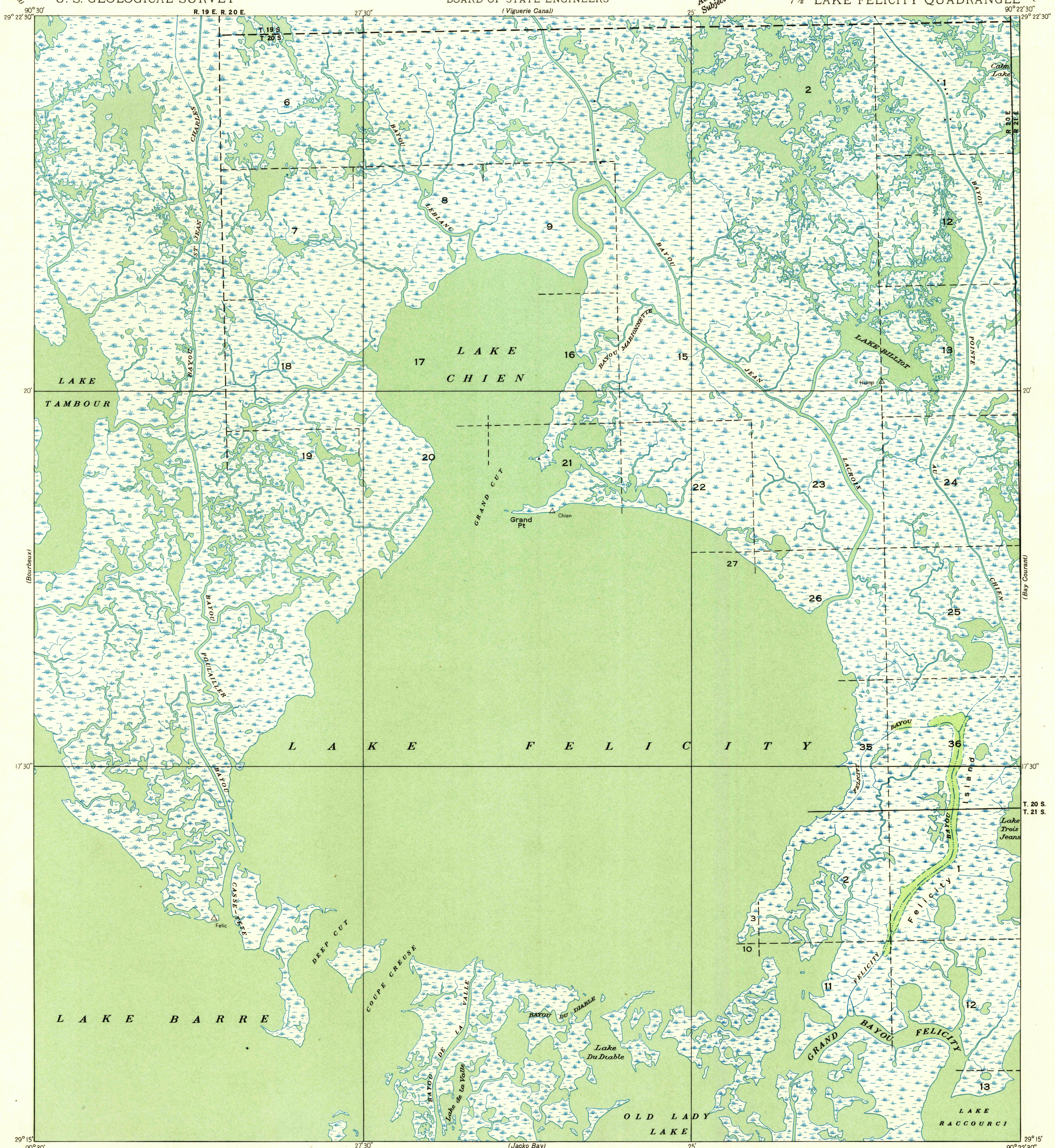


DEPARTMENT OF THE INTERIOR
 U. S. GEOLOGICAL SURVEY


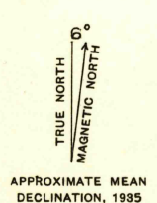
STATE OF LOUISIANA
 BOARD OF STATE ENGINEERS
 (Viguier Canal)

LOUISIANA
 (TERREBONNE PARISH)
 7½' LAKE FELICITY QUADRANGLE

Advance sheet.
 Subject to correction.



Glenn S. Smith, Division engineer
 Compiled by U. S. Geological Survey and U. S. Coast and
 Geodetic Survey from aerial photographs taken by Air Corps, U. S. Army
 Control by U. S. Coast and Geodetic Survey
 Field examination by U. S. Geological Survey in 1935



USGS
 Historical File
 Topographic Division

Polyconic projection, 1927 North American datum
 Land lines added from General Land Office
 records adjusted to natural features and control

Township lines	-----
Township lines, adjustment indefinite	- - - - -
Section lines	-----
Section lines, adjustment indefinite	- - - - -
Grant lines	-----
Grant lines, adjustment indefinite	- - - - -
Ditches	-----
Shallow ditches	-----