

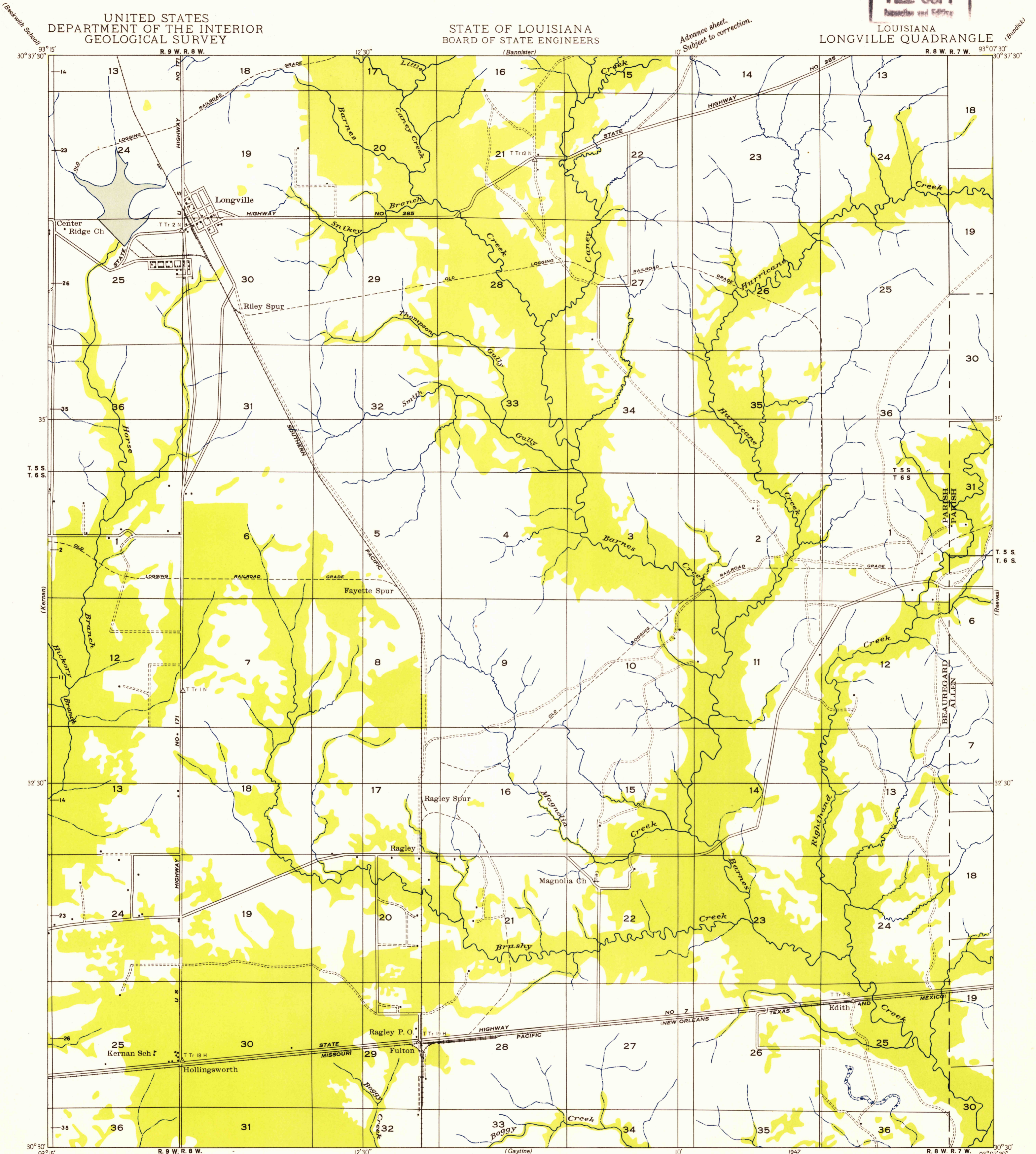
FILE COPY
Reproduction and Editing

UNITED STATES
DEPARTMENT OF THE INTERIOR
GEOLOGICAL SURVEY


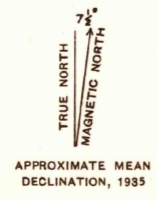
STATE OF LOUISIANA
BOARD OF STATE ENGINEERS

LOUISIANA
LONGVILLE QUADRANGLE

Advance sheet.
Subject to correction.



Glenn S. Smith, Division Engineer
Compiled by Geological Survey from aerial photographs
Field examination in 1935



USCS
Historical File
Topographic Division
FILE COPY
Reproduction and Editing

Polyconic projection, 1927 North American datum
Land lines added from General Land Office
records adjusted to natural features and control

LONGVILLE, LA.
N 3030-W9307.5/7.5

MAR 23 1954
1060