

U. S. G. S.  
**FILE COPY**  
Inspection and Editing.

UNITED STATES  
DEPARTMENT OF THE INTERIOR  
GEOLOGICAL SURVEY


STATE OF LOUISIANA  
BOARD OF STATE ENGINEERS  
(Southwest Pass)

LOUISIANA  
(PLAQUEMINES PARISH)  
MUDPAN BAYOU QUADRANGLE


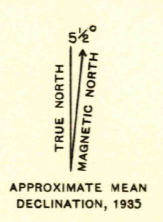
(Pass du Bois)

(South Pass)

Advance sheet.  
Subject to correction.



Glenn S. Smith, Division engineer  
Compiled by U. S. Geological Survey and U. S. Coast and  
Geodetic Survey from aerial photographs taken by Air Corps, U. S. Army  
Control by U. S. Coast and Geodetic Survey  
Field examination by U. S. Geological Survey in 1935



USGS  
Historical File  
Topographic Division

Polyconic projection, 1927 North American datum  
Land lines added from General Land Office  
records adjusted to natural features and control

- Township lines, adjustment indefinite
- Section lines, adjustment indefinite
- Grant lines, adjustment indefinite
- Ditches
- Shallow ditches

U. S. G. S.  
**FILE COPY**  
Inspection and Editing.

MUDPAN BAYOU, LA.  
N 2852.5-W 8915 / 7.5  
OCT 11 1946