

(Springfield 1:62,500)

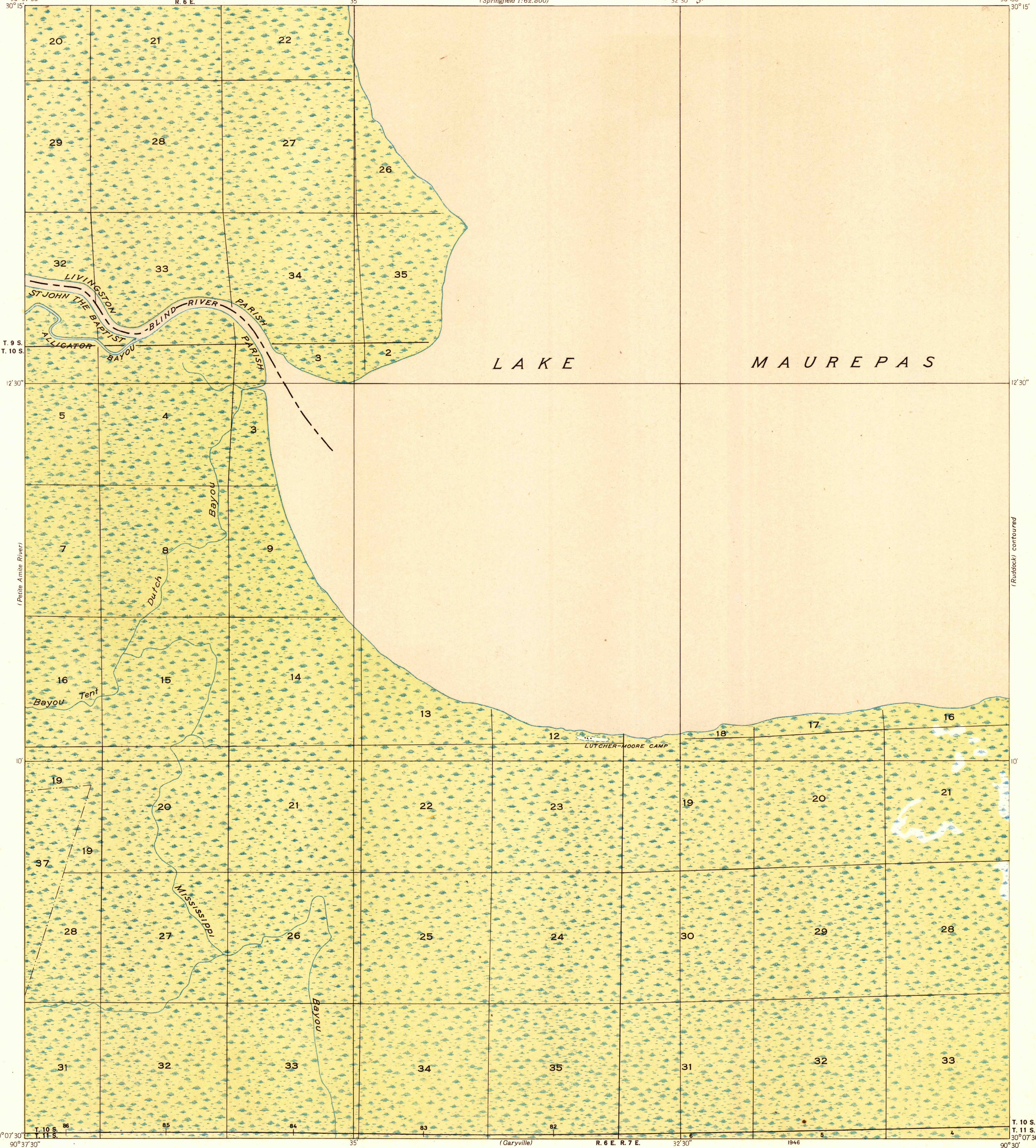
U.S.G.S. FILE COPY

UNITED STATES DEPARTMENT OF THE INTERIOR GEOLOGICAL SURVEY

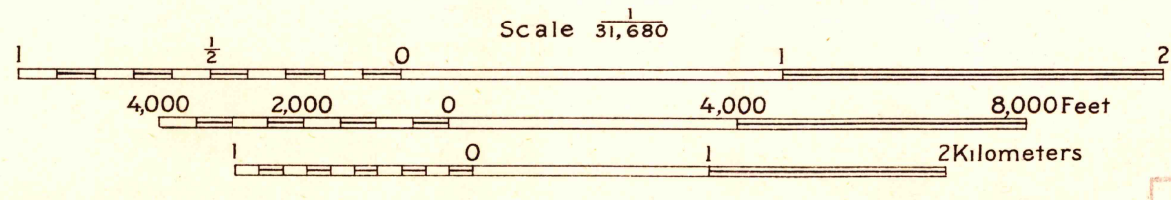
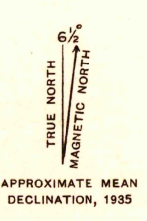
STATE OF LOUISIANA BOARD OF STATE ENGINEERS (Springfield 1:62,500)

LOUISIANA NORTH OF GARYVILLE QUADRANGLE

(Ponchartraine 1:62,500)



Glenn S. Smith, Division engineer
Compiled by U. S. Geological Survey and U. S. Coast and Geodetic Survey from aerial photographs taken by Air Corps, U. S. Army Control by U. S. Coast and Geodetic Survey
Field examination by U. S. Geological Survey in 1935



USGS Historical File Topographic Division

- Polyconic projection, 1927 North American datum
- Land lines added from General Land Office records adjusted to natural features and control
- Township lines
- Township lines, adjustment indefinite
- Section lines
- Section lines, adjustment indefinite
- Grant lines
- Grant lines, adjustment indefinite
- Ditches
- Shallow ditches

U.S.G.S. FILE COPY

NORTH OF GARYVILLE, LA.

N 3007.5-W 9030/7.5

OCT 18 1946

605