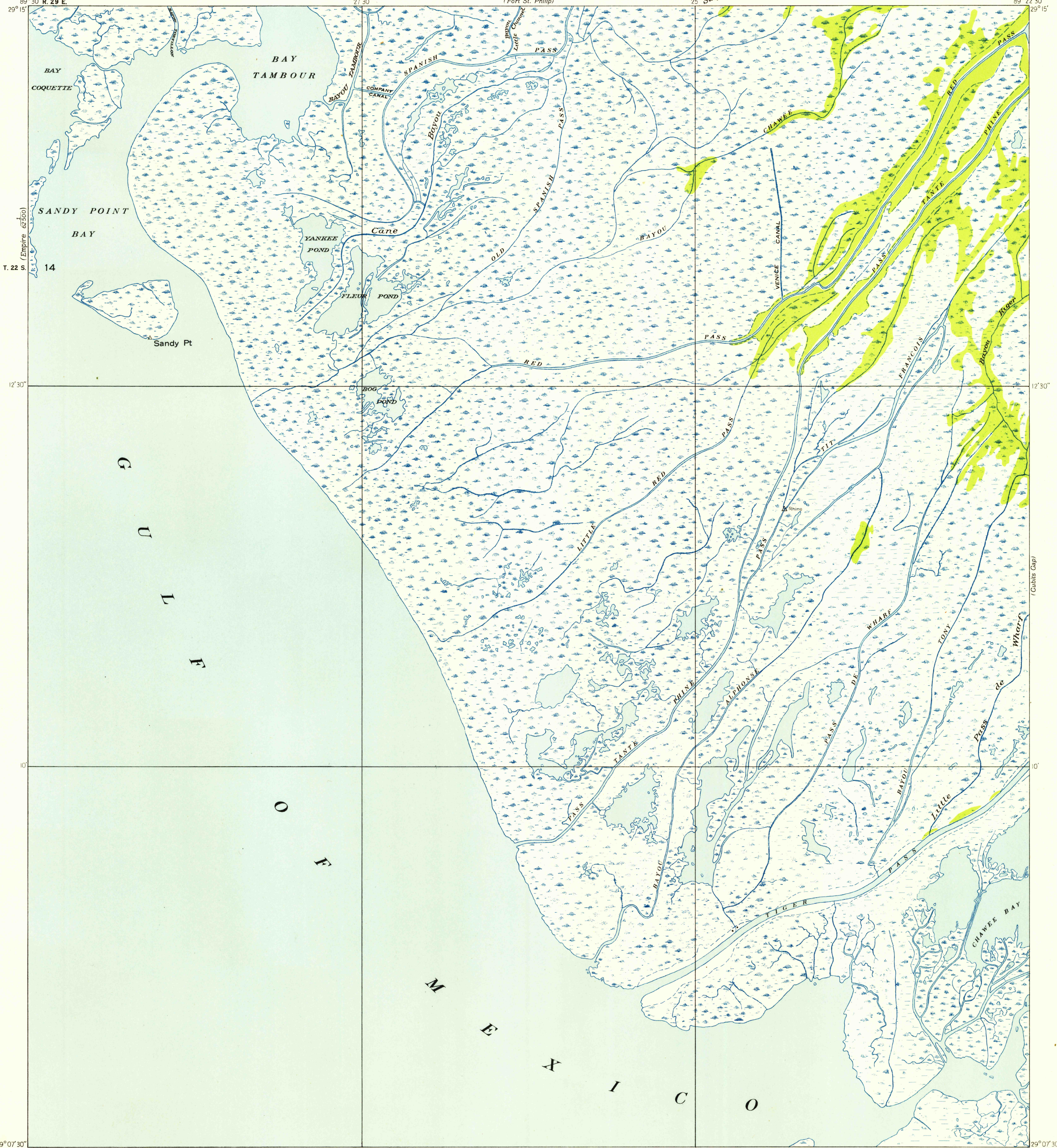



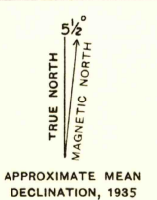
DEPARTMENT OF THE INTERIOR U. S. GEOLOGICAL SURVEY

STATE OF LOUISIANA BOARD OF STATE ENGINEERS (Fort St. Philip)

LOUISIANA (PLAQUEMINES PARISH) PASS TANTE PHINE QUADRANGLE



Glenn S. Smith, Division engineer
Compiled by U. S. Geological Survey and U. S. Coast and Geodetic Survey from aerial photographs taken by Air Corps, U. S. Army
Control by U. S. Coast and Geodetic Survey
Field examination by U. S. Geological Survey in 1935



USGS Historical File Topographic Division

INTERIOR—GEOLOGICAL SURVEY, WASHINGTON, D. C.—1954

Polyconic projection, 1927 North American datum
Land lines added from General Land Office records adjusted to natural features and control

Township lines	— — — — —
Township lines, adjustment indefinite	- - - - -
Section lines	— — — — —
Section lines, adjustment indefinite	- - - - -
Grant lines	— — — — —
Grant lines, adjustment indefinite	- - - - -
Ditches	— — — — —
Shallow ditches	— — — — —

U.S.G.S. FILE COPY TOPOGRAPHIC DIVISION
PASS TANTE PHINE, LA.
N 2907.5 - W 8922.5/7.5

SEP 27 1954