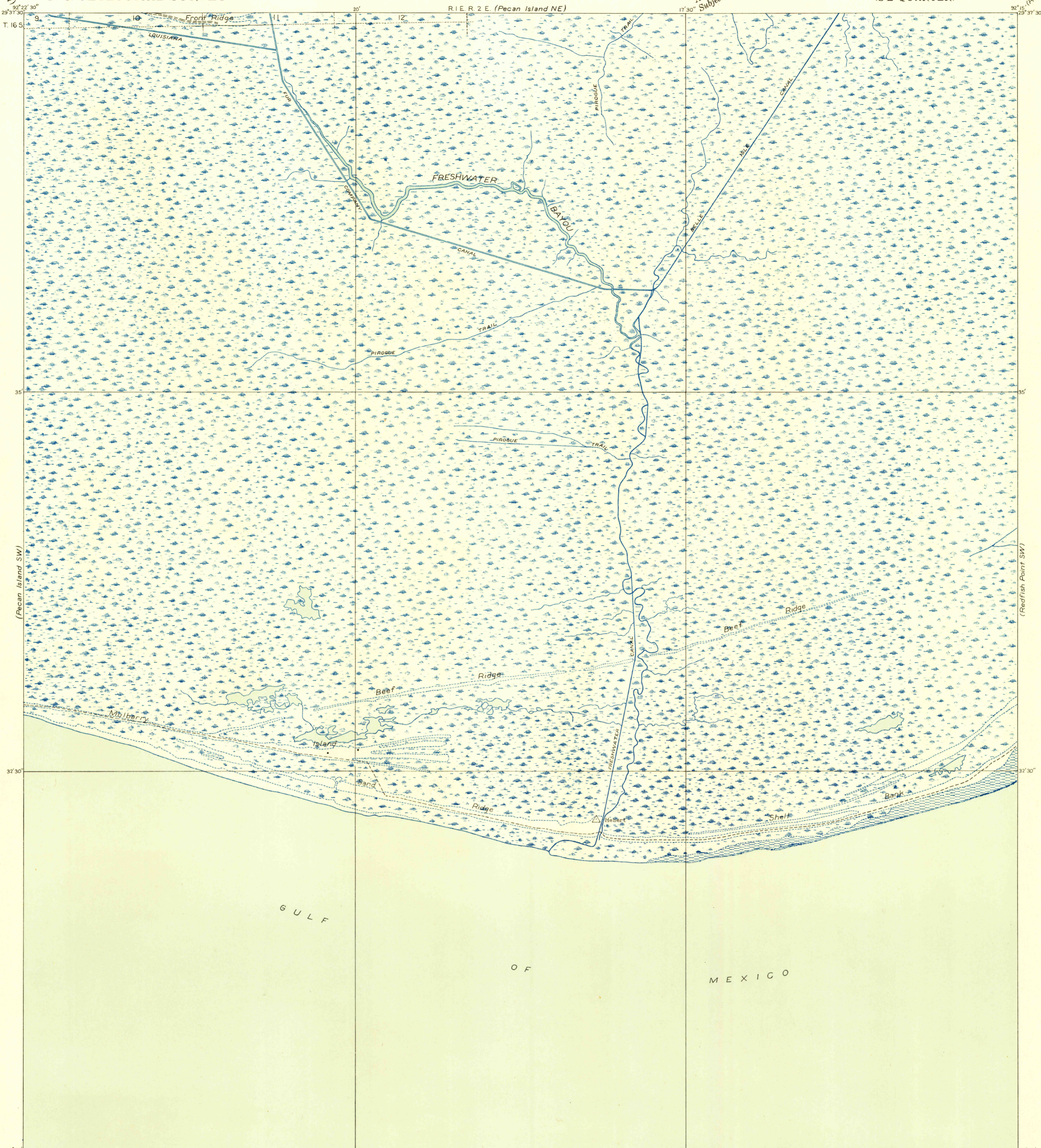

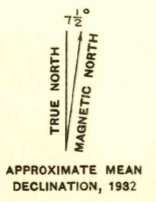


Advance sheet
Subject to correction



Glenn S. Smith, Division Engineer
Compiled by U. S. Geological Survey after field examination
of aerial photographs taken by Air Corps, U. S. Army
Control by U. S. Coast and Geodetic Survey
Field examination in 1932



INTERIOR—GEOLOGICAL SURVEY, WASHINGTON, D. C.—1954
Polyconic projection, 1927 North American datum
Land lines added from General Land Office records adjusted to natural features and control

Township lines
Township lines, adjustment indefinite
Section lines
Section lines, adjustment indefinite
Grant lines
Grant lines, adjustment indefinite
Ditches
Shallow ditches