

FILE COPY
Inspection and Editing

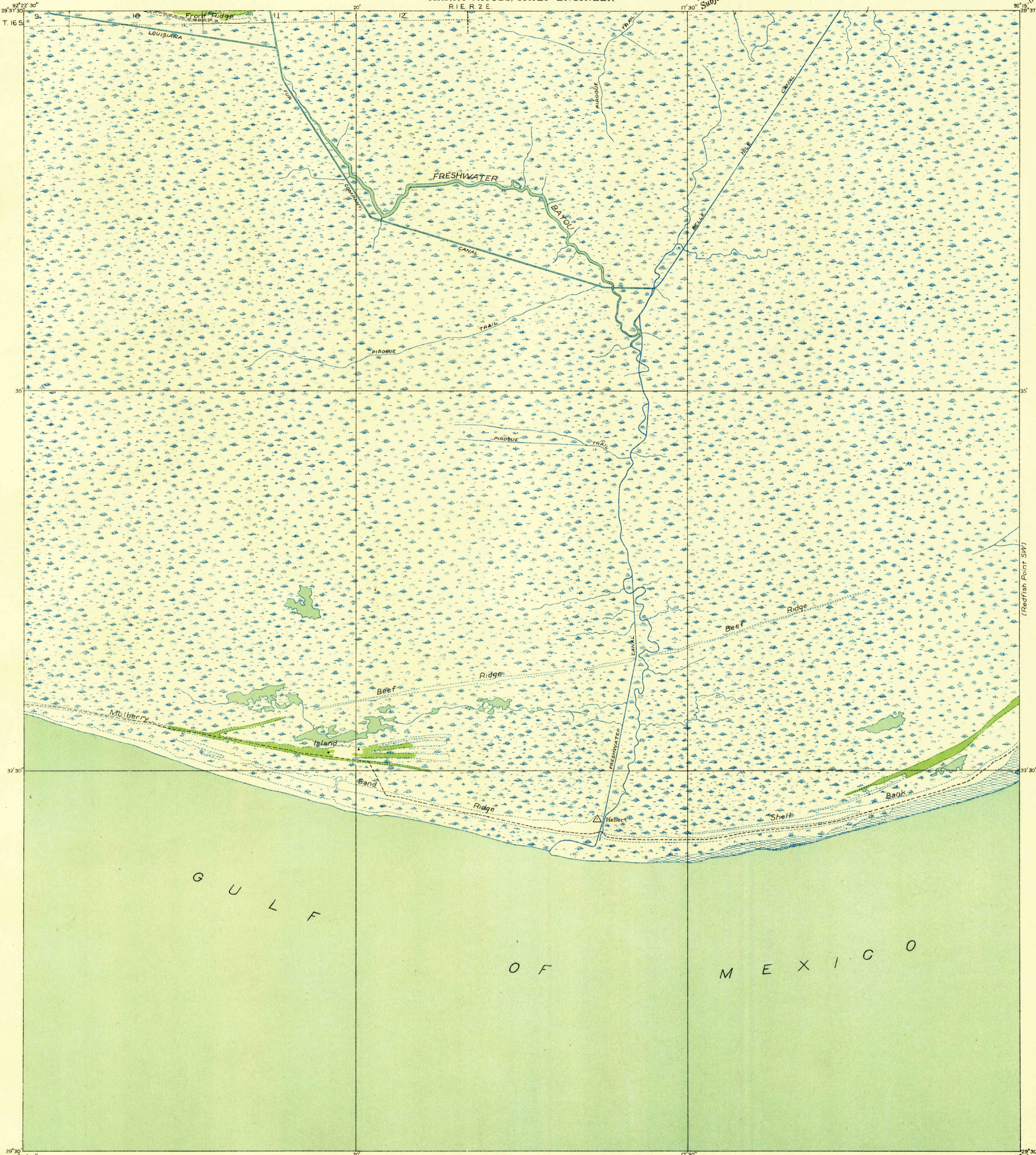
DEPARTMENT OF THE INTERIOR
U. S. GEOLOGICAL SURVEY

STATE OF LOUISIANA
BOARD OF STATE ENGINEERS
HARRY JACOBS, CHIEF ENGINEER
R. I. E. R. 2 E


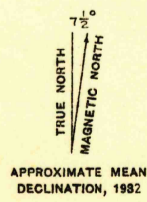
LOUISIANA
(VERMILION PARISH)
PECAN ISLAND QUADRANGLE
(S E QUARTER)

Advance sheet
Subject to correction

(Redfish Point)



Glenn S. Smith, Division Engineer
Compiled by U. S. Geological Survey after field examination
of aerial photographs taken by Air Corps, U. S. Army
Control by U. S. Coast and Geodetic Survey
Field examination in 1932



USGS
Historical File
Topographic Division
FILE COPY
Inspection and Editing

Polyconic projection. 1927 North American datum
Land lines added from General Land Office
records adjusted to natural features and control
Township lines
Township lines, adjustment indefinite
Section lines
Section lines, adjustment indefinite
Grant lines
Grant lines, adjustment indefinite
Ditches
Shallow ditches

PECAN ISLAND, LA.
(S E)