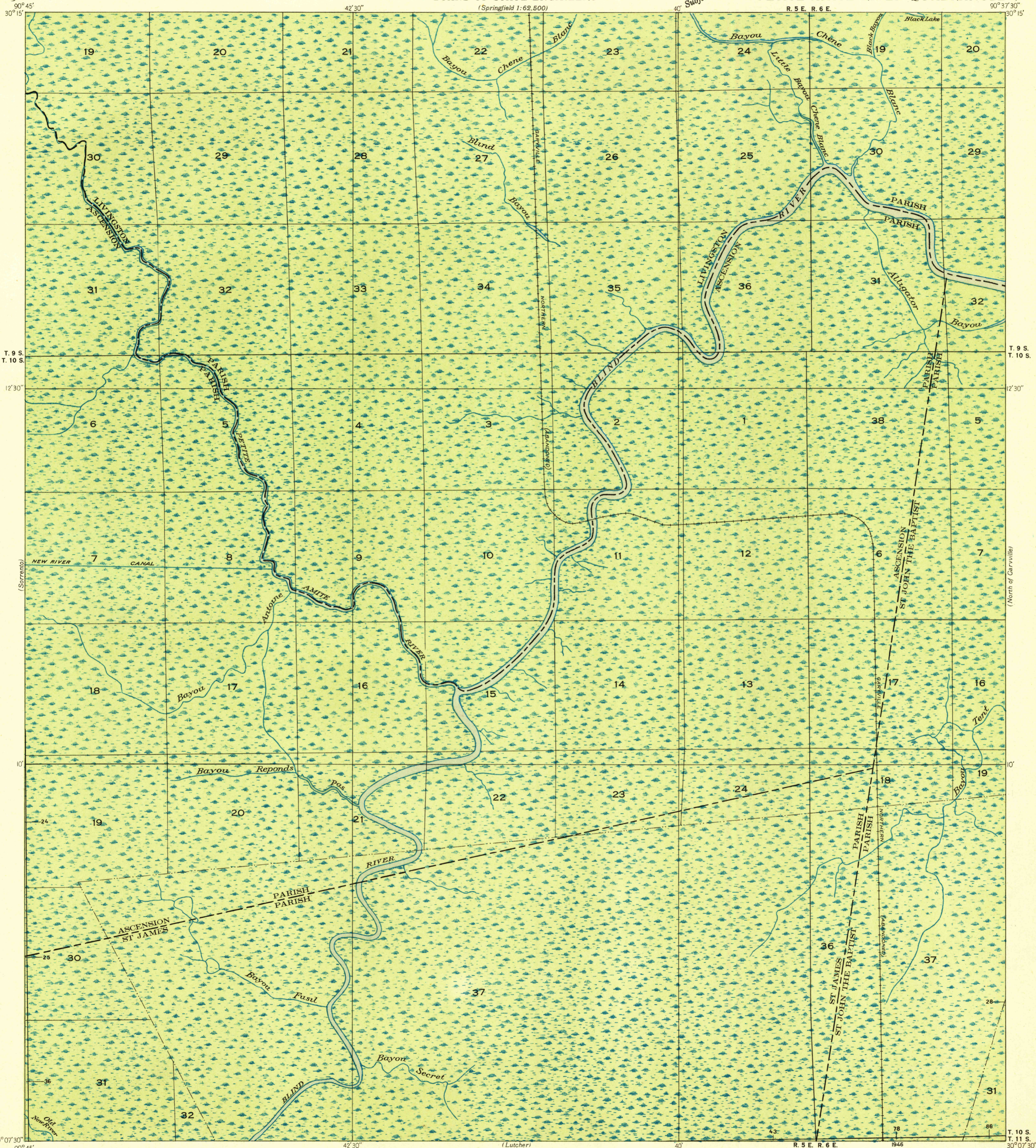


U. S. G. S.
FILE COPY
Inspection and Editing.

UNITED STATES
DEPARTMENT OF THE INTERIOR
GEOLOGICAL SURVEY

STATE OF LOUISIANA
BOARD OF STATE ENGINEERS
(Springfield 1:62,500)

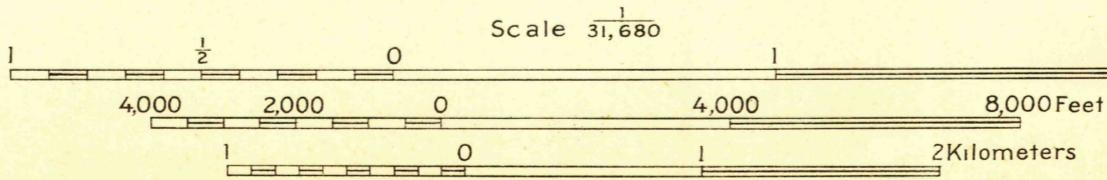
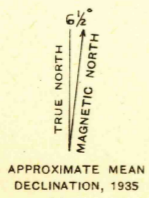
LOUISIANA
PETITE AMITE RIVER QUADRANGLE
R. 5 E., R. 6 E.



Advance sheet.
Subject to correction.

(Springfield 1:62,500)

Glenn S. Smith, Division engineer
Compiled by U. S. Geological Survey and U. S. Coast and
Geodetic Survey from aerial photographs taken by Air Corps, U. S. Army
Control by U. S. Coast and Geodetic Survey
Field examination by U. S. Geological Survey in 1935



USGS
Historical File
Topographic Division

Polyconic projection, 1927 North American datum
Land lines added from General Land Office
records adjusted to natural features and control

- Township lines
- Township lines, adjustment indefinite
- Section lines
- Section lines, adjustment indefinite
- Grant lines
- Grant lines, adjustment indefinite
- Ditches
- Shallow ditches

U. S. G. S.
FILE COPY

PETITE AMITE RIVER, LA.
10/19/45 N 3007.5-W 9037.5/25 (615)