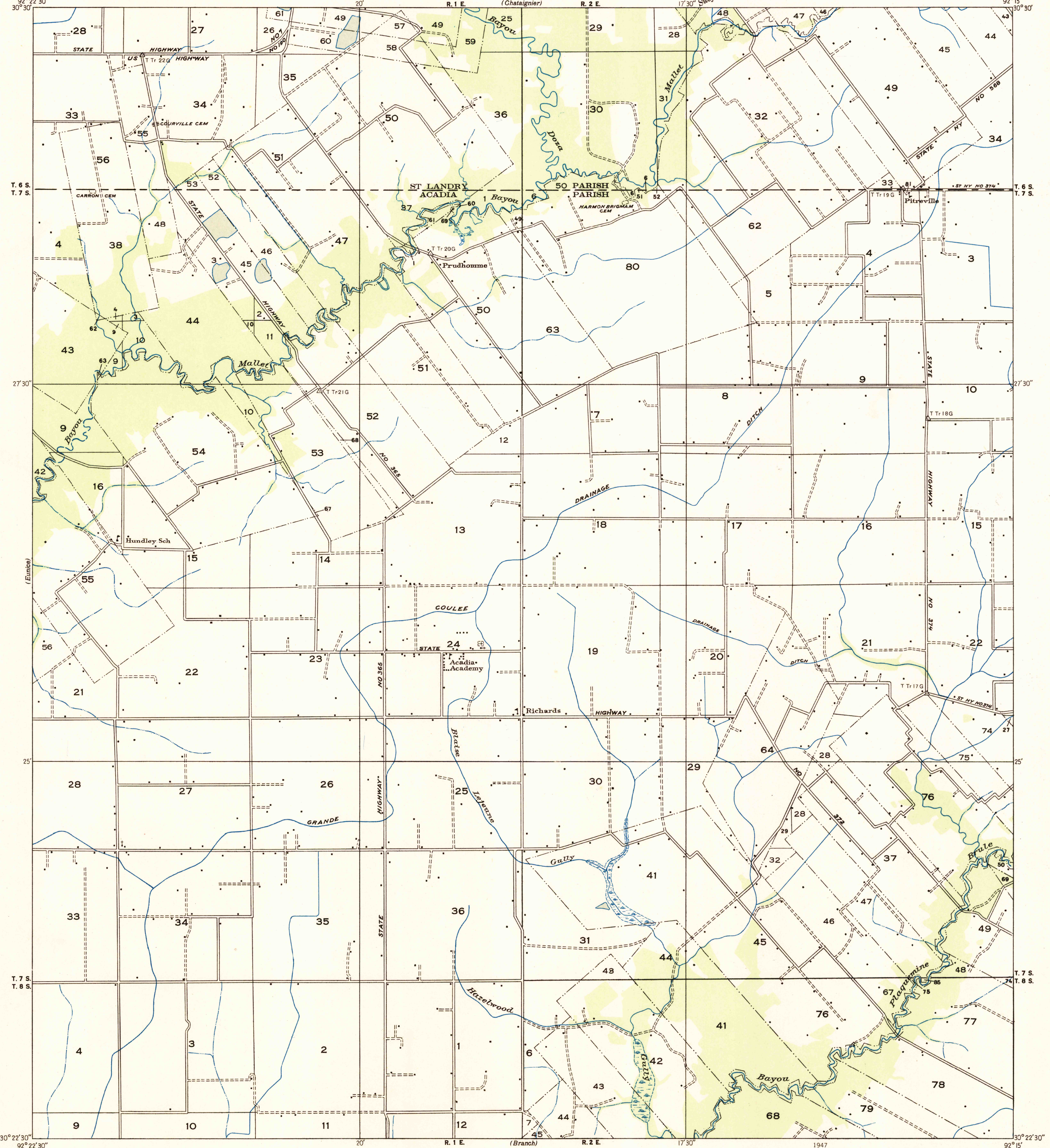


U.S.G.S.
FILE COPY
Inspection and Editing.

UNITED STATES
DEPARTMENT OF THE INTERIOR
GEOLOGICAL SURVEY


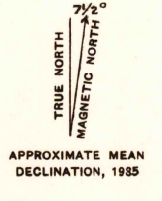
STATE OF LOUISIANA
BOARD OF STATE ENGINEERS

LOUISIANA
PITREVILLE QUADRANGLE



Advance sheet.
Subject to correction.

Glenn S. Smith, Division Engineer
Compiled by Geological Survey from aerial photographs
Field examination in 1935



USCS
Historical File
Topographic Division
U.S.G.S.
FILE COPY
Inspection and Editing.

Polygonic projection. 1927 North American datum
Land lines added from General Land Office
records adjusted to natural features and control

PITREVILLE, LA.
N 3022.5 - W 9215 / 7.5

APR 10 1947

615