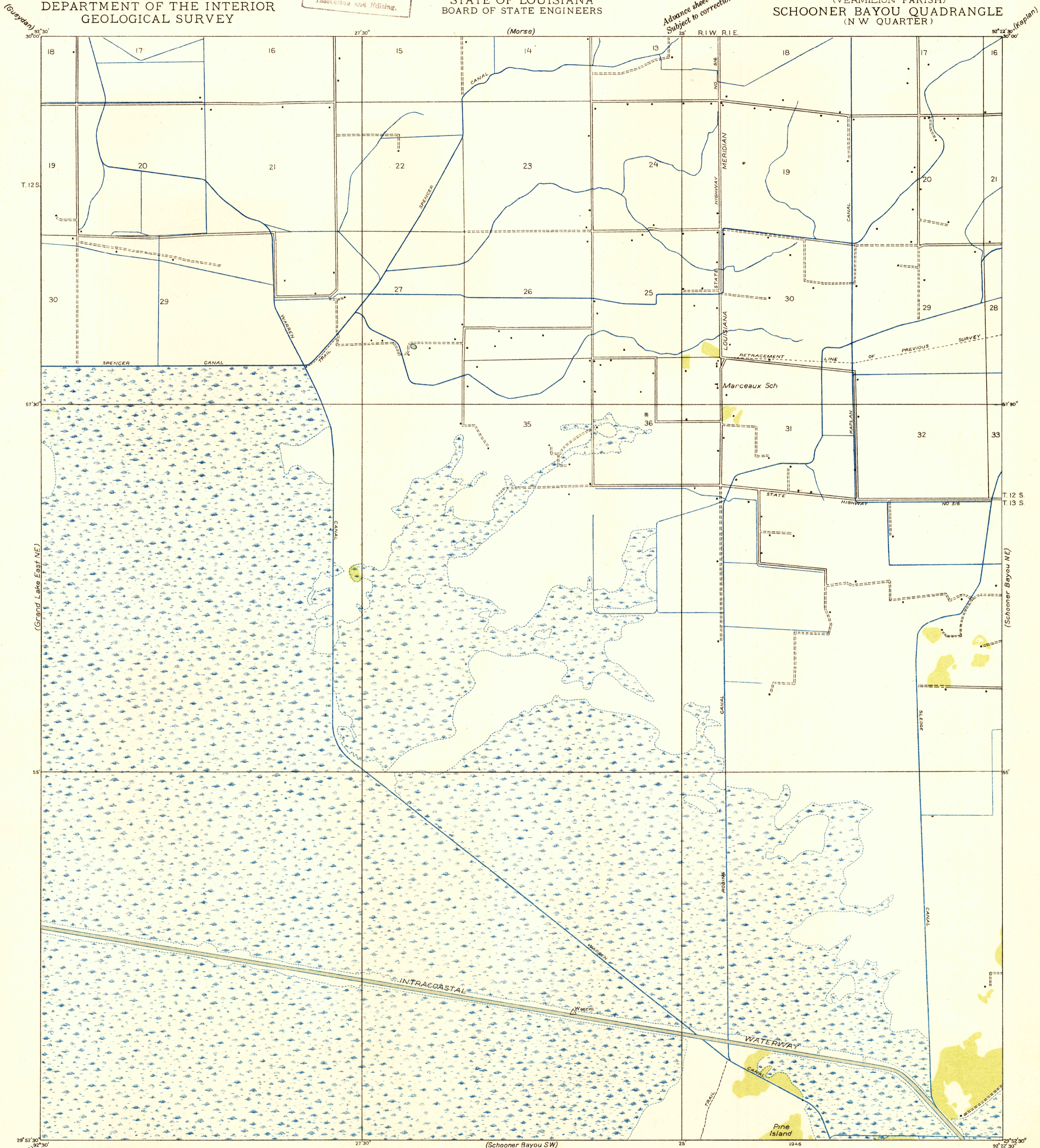


U. S. G. S.
FILE COPY
Inspection and Editing.

UNITED STATES
DEPARTMENT OF THE INTERIOR
GEOLOGICAL SURVEY


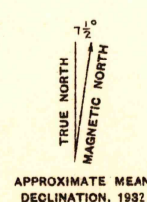
STATE OF LOUISIANA
BOARD OF STATE ENGINEERS

LOUISIANA
(VERMILION PARISH)
SCHOONER BAYOU QUADRANGLE
(N W QUARTER)



Advance sheet
Subject to correction

Glenn S. Smith, Division Engineer
Compiled by U. S. Geological Survey after field examination
of aerial photographs taken by Air Corps, U. S. Army
Control by U. S. Geological Survey
Field examination in 1932



USGS
Historical File
Topographic Division
U. S. G. S.
FILE COPY
Inspection and Editing.

- Polyconic projection, 1927 North American datum
- Land lines added from General Land Office records adjusted to natural features and control
- Township lines
- Township lines, adjustment indefinite
- Section lines
- Section lines, adjustment indefinite
- Grant lines
- Grant lines, adjustment indefinite
- Ditches
- Shallow ditches

SCHOONER BAYOU, LA.
(N W)
NOV 26 1946
N 29525-792225/7.5