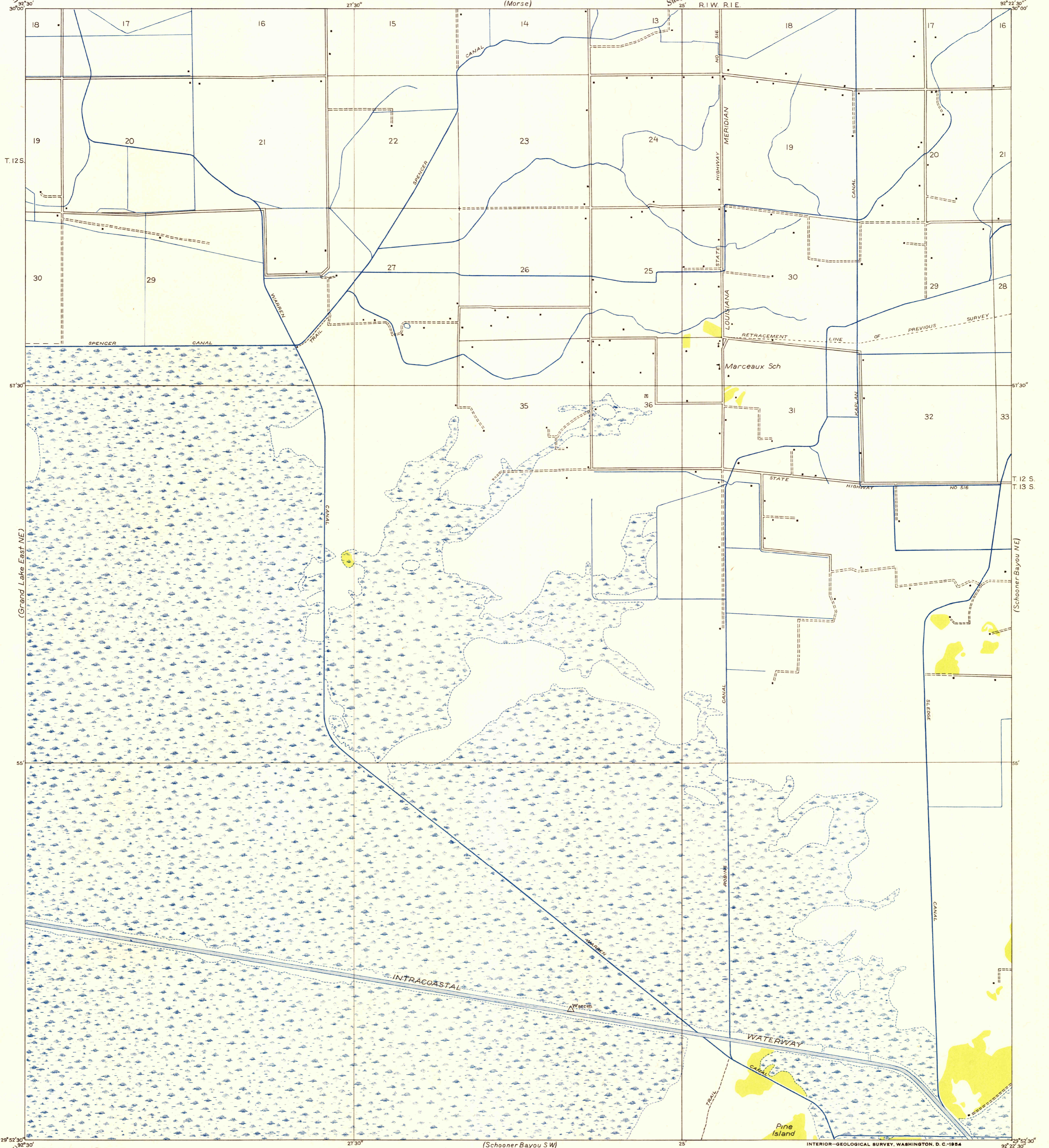
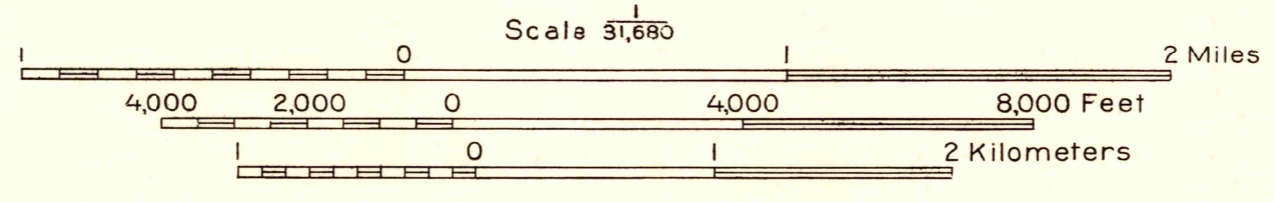
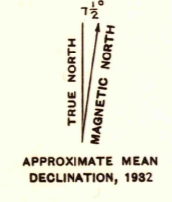


Advance sheet
Subject to correction



Glenn S. Smith, Division Engineer
Compiled by U. S. Geological Survey after field examination
of aerial photographs taken by Air Corps, U. S. Army
Control by U. S. Geological Survey
Field examination in 1932



INTERIOR GEOLOGICAL SURVEY, WASHINGTON, D. C. 1954
Polyconic projection, 1927 North American datum
Land lines added from General Land Office records adjusted to natural features and control

Township lines	---
Township lines, adjustment indefinite	---
Section lines	---
Section lines, adjustment indefinite	---
Grant lines	---
Grant lines, adjustment indefinite	---
Ditches	---
Shallow ditches	---