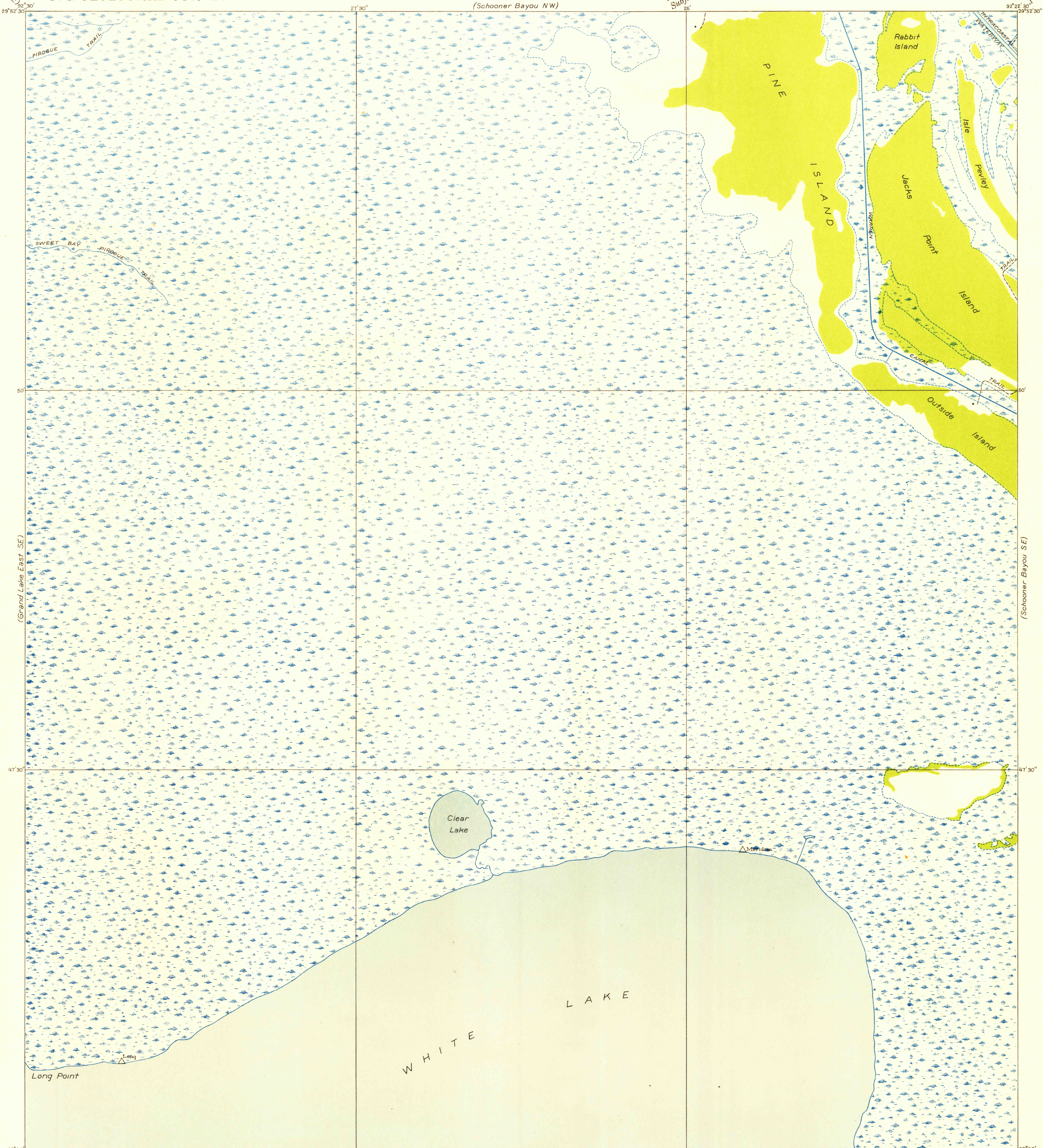


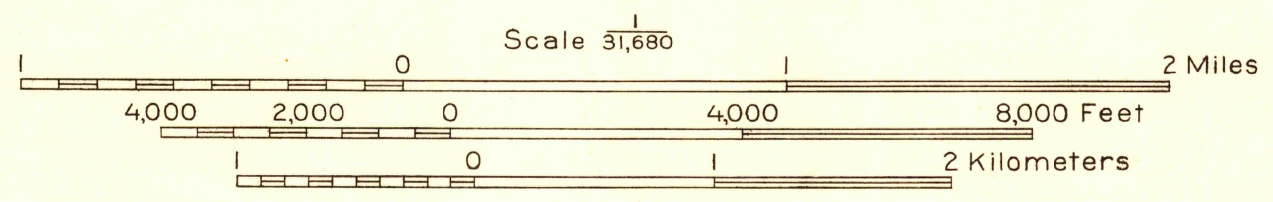
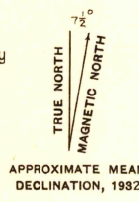
Advance sheet
Subject to correction

(Schooner Bayou NW)

(Schooner Bayou NE)



Glenn S. Smith, Division Engineer
Compiled by U. S. Geological Survey after field examination
of aerial photographs taken by Air Corps, U. S. Army
Control by U. S. Geological Survey and U. S. Coast and Geodetic Survey
Field examination in 1932



- INTERIOR—GEOLOGICAL SURVEY, WASHINGTON, D. C.—1954
Polyconic projection, 1927 North American datum
Land lines added from General Land Office records adjusted to natural features and control
- Township lines, adjustment indefinite
 - Section lines, adjustment indefinite
 - Grant lines
 - Grant lines, adjustment indefinite
 - Ditches
 - Shallow ditches