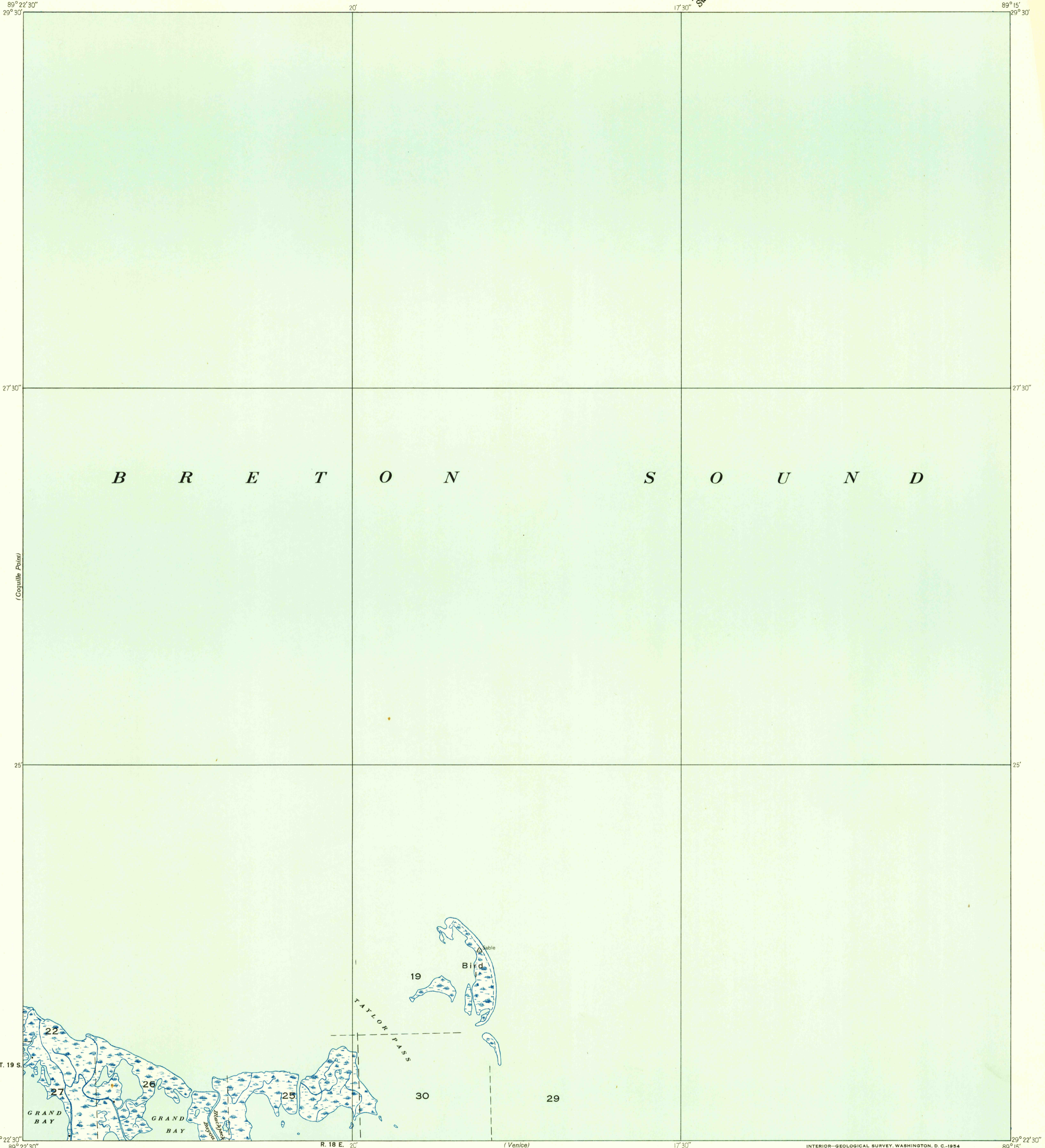

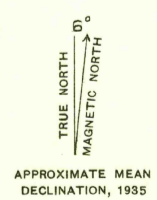


Advance sheet.
Subject to correction.



Glenn S. Smith, Division engineer
Compiled by U. S. Geological Survey and U. S. Coast and
Geodetic Survey from aerial photographs taken by Air Corps, U. S. Army
Control by U. S. Coast and Geodetic Survey
Field examination by U. S. Geological Survey in 1935



INTERIOR-GEOLOGICAL SURVEY, WASHINGTON, D. C.-1954
Polyconic projection. 1927 North American datum
Land lines added from General Land Office
records adjusted to natural features and control

Township lines, adjustment indefinite
Section lines, adjustment indefinite
Section lines, adjustment indefinite
Grant lines
Grant lines, adjustment indefinite
Ditches
Shallow ditches

TAYLOR PASS, LA.
N2922.5-W8915/7.5

