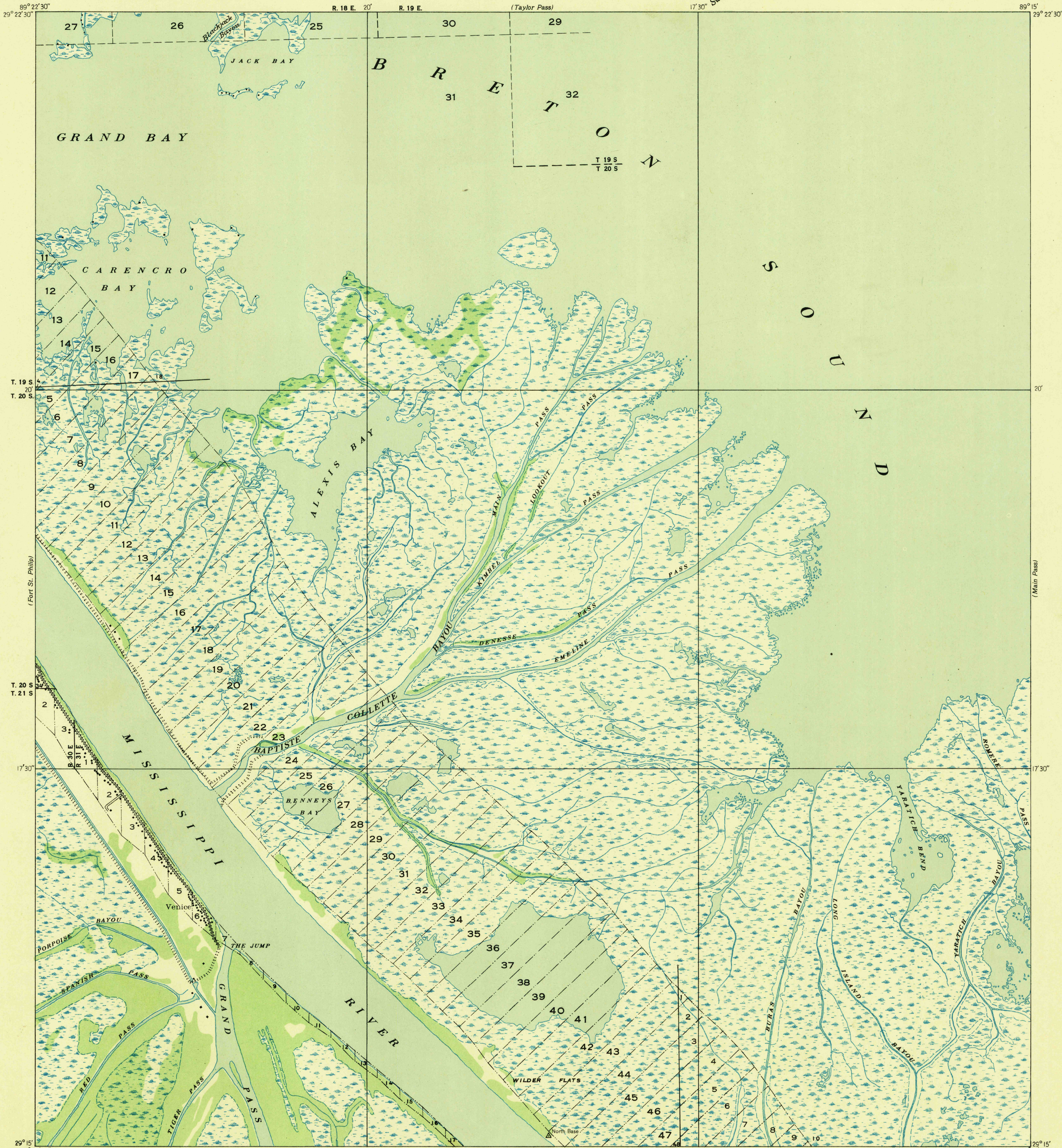
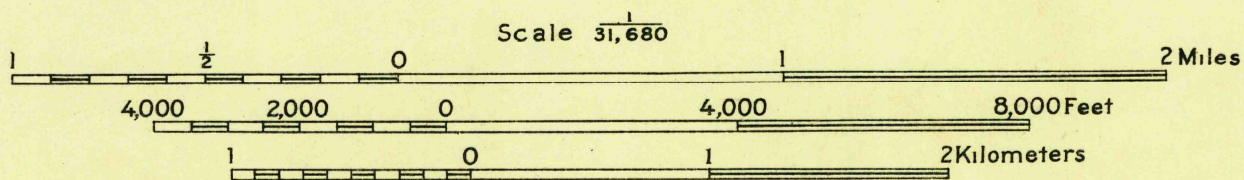
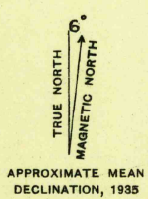


Advance sheet.  
Subject to correction.



Glenn S. Smith, Division Engineer  
Compiled by U. S. Geological Survey after field examination  
of aerial photographs taken by Air Corps, U. S. Army  
Control by U. S. Geological Survey and U. S. Coast and Geodetic Survey  
Field examination in 1935



Polyconic projection, 1927 North American datum  
Land lines added from General Land Office  
records adjusted to natural features and control

- Township lines, adjustment indefinite
- Section lines, adjustment indefinite
- Grant lines
- Grant lines, adjustment indefinite
- Ditches
- Shallow ditches

USGS  
Historical File  
Topographic Division  
U. S. G. S.  
FILE COPY  
Inspection and Editing.

VENICE, LA.  
N 2915-W 8915/7.5

AUG 26 1947

615