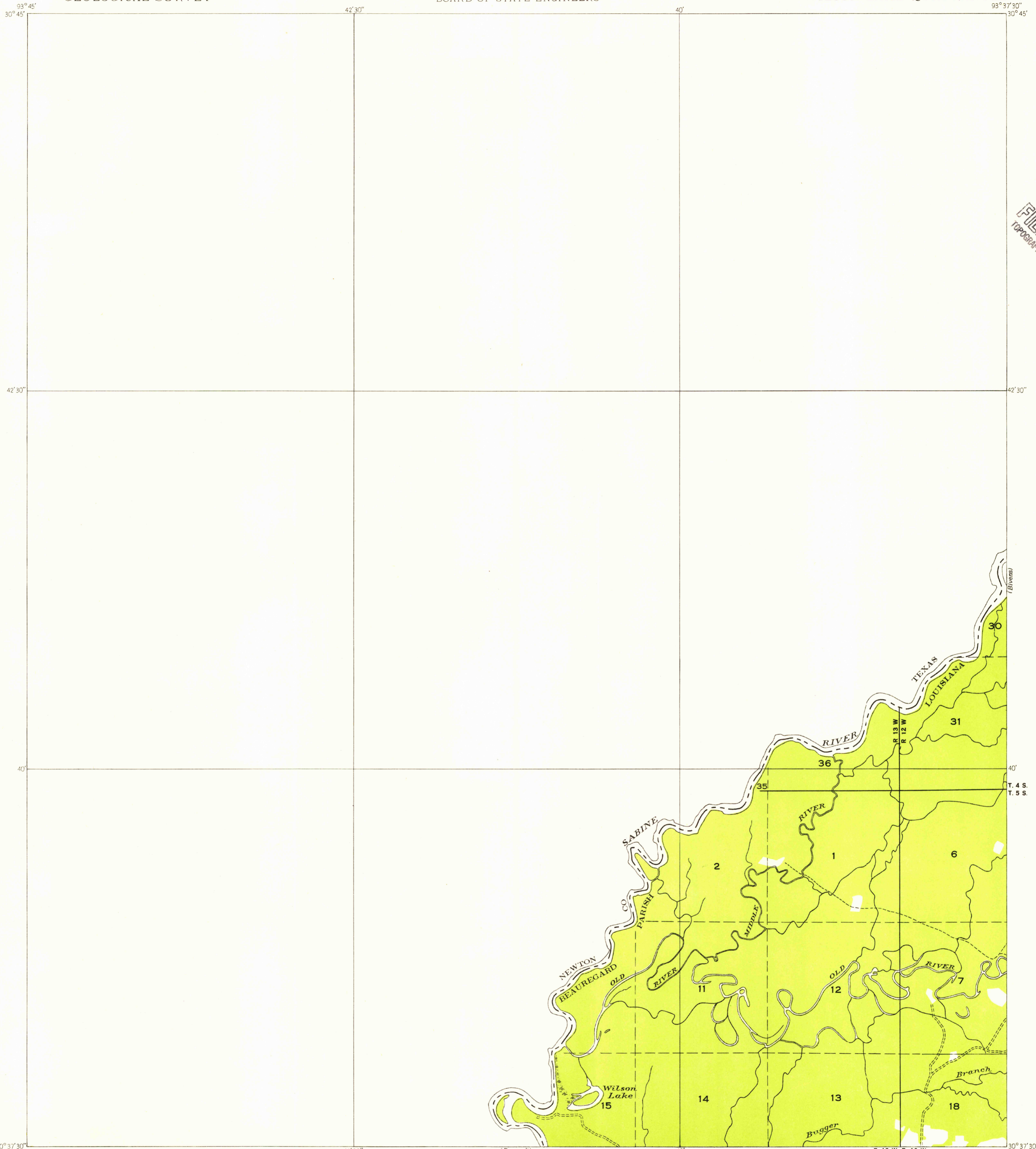
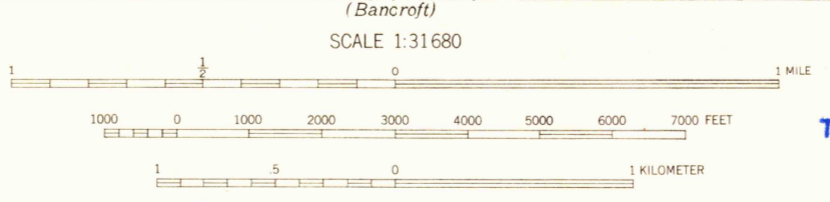
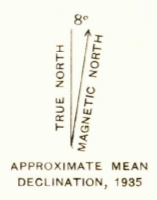


(Merrierville)



U.S.G.S.  
FILE COPY  
TOPOGRAPHIC DIVISION

Glenn S. Smith, Division Engineer  
Compiled by Geological Survey from aerial photographs  
Field examination in 1935



USGS  
Historical File  
Topographic Division

U.S.G.S.  
FILE COPY  
TOPOGRAPHIC DIVISION

Interior-Geological Survey Washington, D. C.-1956  
M. R. 3561  
R. 13 W. R. 12 W.  
Polyconic projection, 1927 North American datum  
Land lines added from General Land Office records adjusted to natural features and control  
Township lines, adjustment indefinite  
Section lines  
Section lines, adjustment indefinite

FOR SALE BY U. S. GEOLOGICAL SURVEY, FEDERAL CENTER, DENVER, COLORADO OR WASHINGTON 25, D. C.  
AND BY THE STATE OF LOUISIANA DEPARTMENT OF PUBLIC WORKS, BATON ROUGE 4, LOUISIANA  
A FOLDER DESCRIBING TOPOGRAPHIC MAPS AND SYMBOLS IS AVAILABLE ON REQUEST

WILSON LAKE, LA.  
N 30375-W9337.5/7.5  
1935

NOV 2 1956  
2740