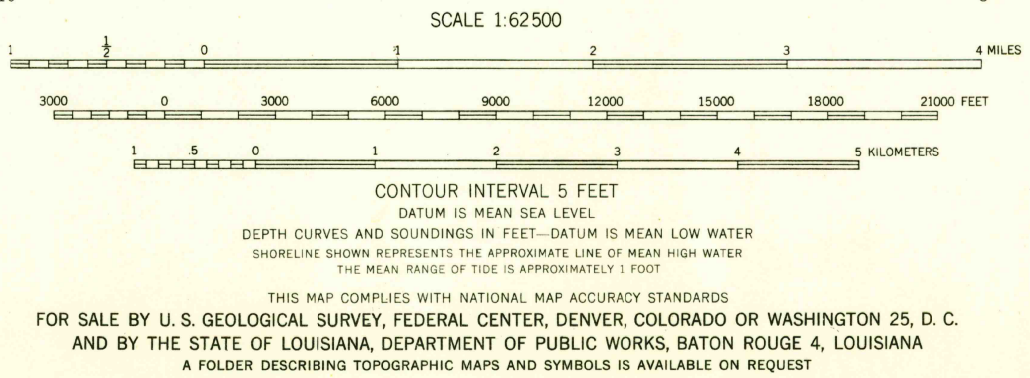
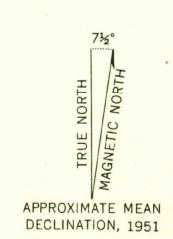


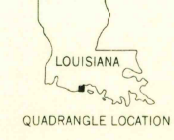
Mapped by U. S. Coast and Geodetic Survey  
Edited and published by the Geological Survey  
Control by USC&GS  
Culture and drainage in part compiled from aerial photographs taken 1947-1948. Topography by plane-table surveys 1948. Field check 1951. Hydrography from charts surveyed 1872 to 1951.  
Polyconic projection. 1927 North American datum. 10,000-foot grid based on Louisiana coordinate system, south zone.  
Dashed land lines indicate approximate locations based on General Land Office records, adjusted to best average fit with natural features and control. Certain land lines unsurveyed. Dotted land lines were established by private survey for the State of Louisiana.



USGS  
Historical File  
Topographic Division

ROAD CLASSIFICATION	
Heavy-duty	4 LANE I.G. LANE Light-duty
Medium-duty	4 LANE I.G. LANE Unimproved dirt

U. S. Route State Route



CHENIERE AU TIGRE, LA.  
N2930-W9200/15  
1951