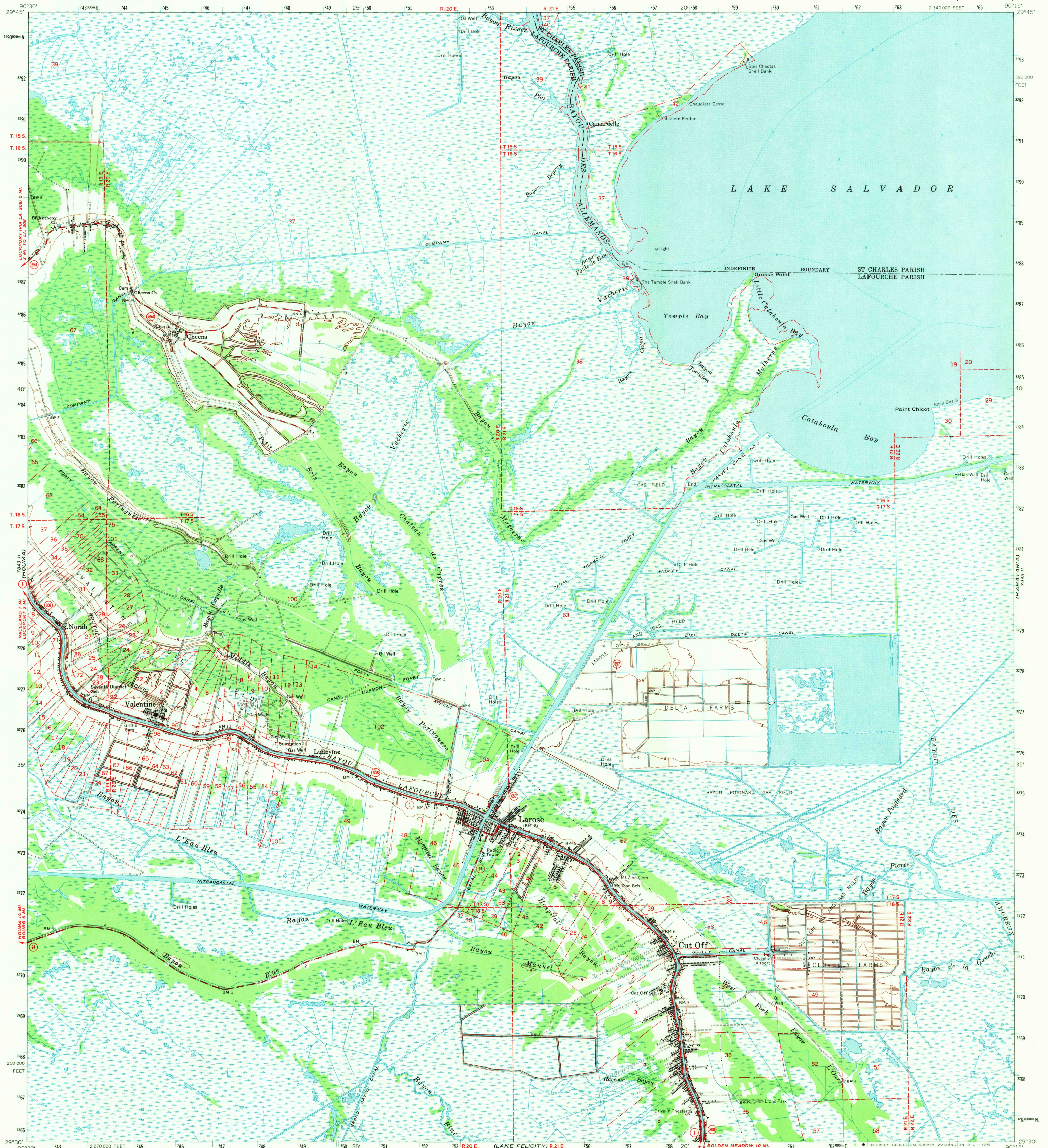
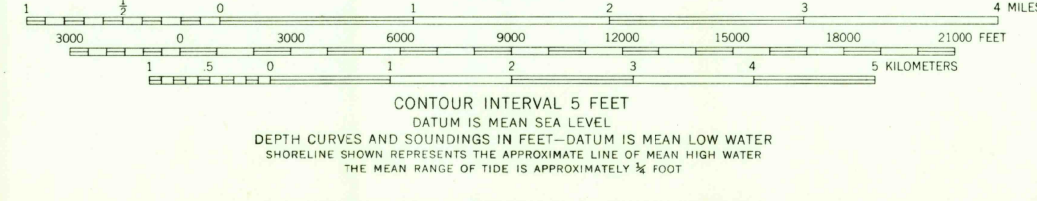
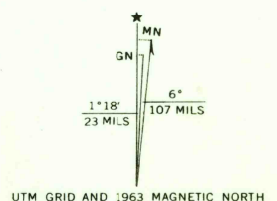


7943 IV SW  
(DES ALLEMANS 1:24,000)

7943 IV SE  
(LAKE CATAQUATCHE WEST)



Mapped, edited, and published by the Geological Survey  
Control by USGS, USC&GS, and Louisiana Geodetic Survey  
Compiled in 1963 from 1:24,000-scale maps dated 1963  
Selected hydrographic data compiled from USC&GS Charts  
879 (1962) and 1050 (1962). This information is not  
intended for navigational purposes  
Polyconic projection. 1927 North American datum  
10,000-foot grid based on Louisiana coordinate system, south zone  
1000-meter Universal Transverse Mercator grid ticks,  
zone 15, shown in blue  
Where omitted, land lines have not been established



USGS  
Historical File  
Topographic Division

ROAD CLASSIFICATION

- Heavy-duty ———
- Medium-duty ———
- Light-duty ———
- Unimproved dirt - - - - -
- State Route ○

U.S.G.S.  
FILE COPY  
TOPOGRAPHIC DIVISION

CUT OFF, LA.  
N2930—W915/15  
1963  
AMS 7943 III—SERIES V785

This area also covered by 7.5 minute, 1:24,000-scale maps: Catahoula Bay 1963, Greens 1963, Larose 1963, and Cut Off 1963

THIS MAP COMPLIES WITH NATIONAL MAP ACCURACY STANDARDS  
FOR SALE BY U. S. GEOLOGICAL SURVEY, DENVER, COLORADO 80225, OR WASHINGTON, D. C. 20242  
AND BY THE STATE OF LOUISIANA, DEPARTMENT OF PUBLIC WORKS, BATON ROUGE, LOUISIANA 70804  
A FOLDER DESCRIBING TOPOGRAPHIC MAPS AND SYMBOLS IS AVAILABLE ON REQUEST

5155  
DEC 8 1970