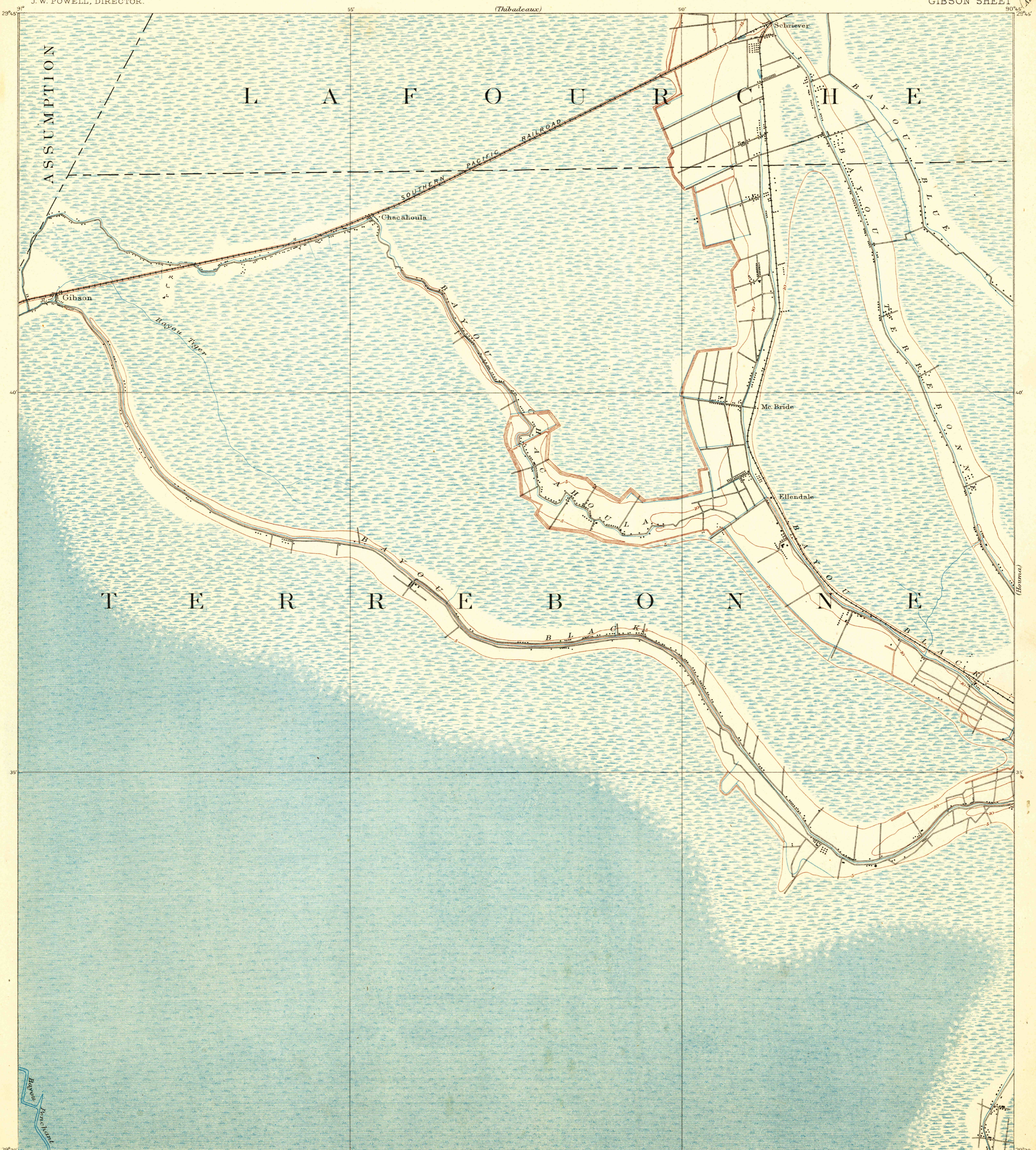
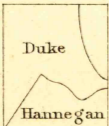


See also
Allouez




Henry Gannett, Chief Topographer.
Jno. H. Renshaw, Geographer in charge.
Control Line by H. L. Baldwin Jr.
Topography by Basil Duke and Duncan Hannegan,
under direction of H. L. Baldwin Jr.
Surveyed in 1891.



(Bayou de Large)

Scale 62500

Contour Interval 5 feet



Edition of Aug. 1892 reprinted Oct. 1904

USGS
Historical File
Topographic Division

U.S. Geological Survey,
NOV 30 1904 935
Ed. Div. Topographic Maps

GIBSON
La.

FILE COPY
Ed. Div. Topographic Maps