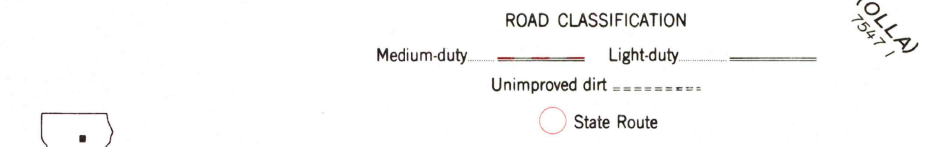
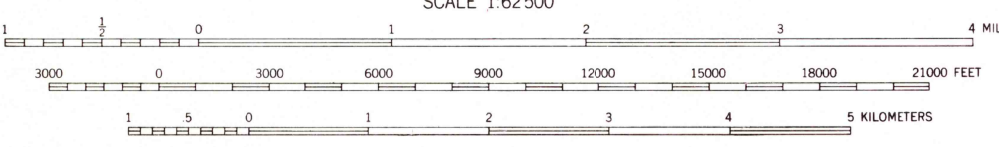
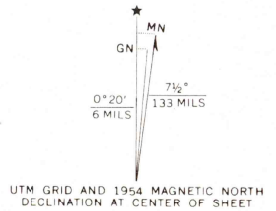


Mapped, edited, and published by the Geological Survey Control by USGS, USC&GS, and Louisiana Geodetic Survey Culture and drainage in part compiled from aerial photographs taken 1940-1941, 1947 and 1950-1952. Topography by plane-table surveys 1953-1954



THIS MAP COMPLIES WITH NATIONAL MAP ACCURACY STANDARDS FOR SALE BY U.S. GEOLOGICAL SURVEY, DENVER, COLORADO 80226 OR RESTON, VIRGINIA 22092 AND STATE OF LOUISIANA DEPARTMENT OF PUBLIC WORKS, BATON ROUGE, LOUISIANA 70804

USGS Historical File Topographic Division

AUG 17 1978 SIKES, LA. N3200-W9215/15 1954 3900 AMS 7548 III-SERIES V785