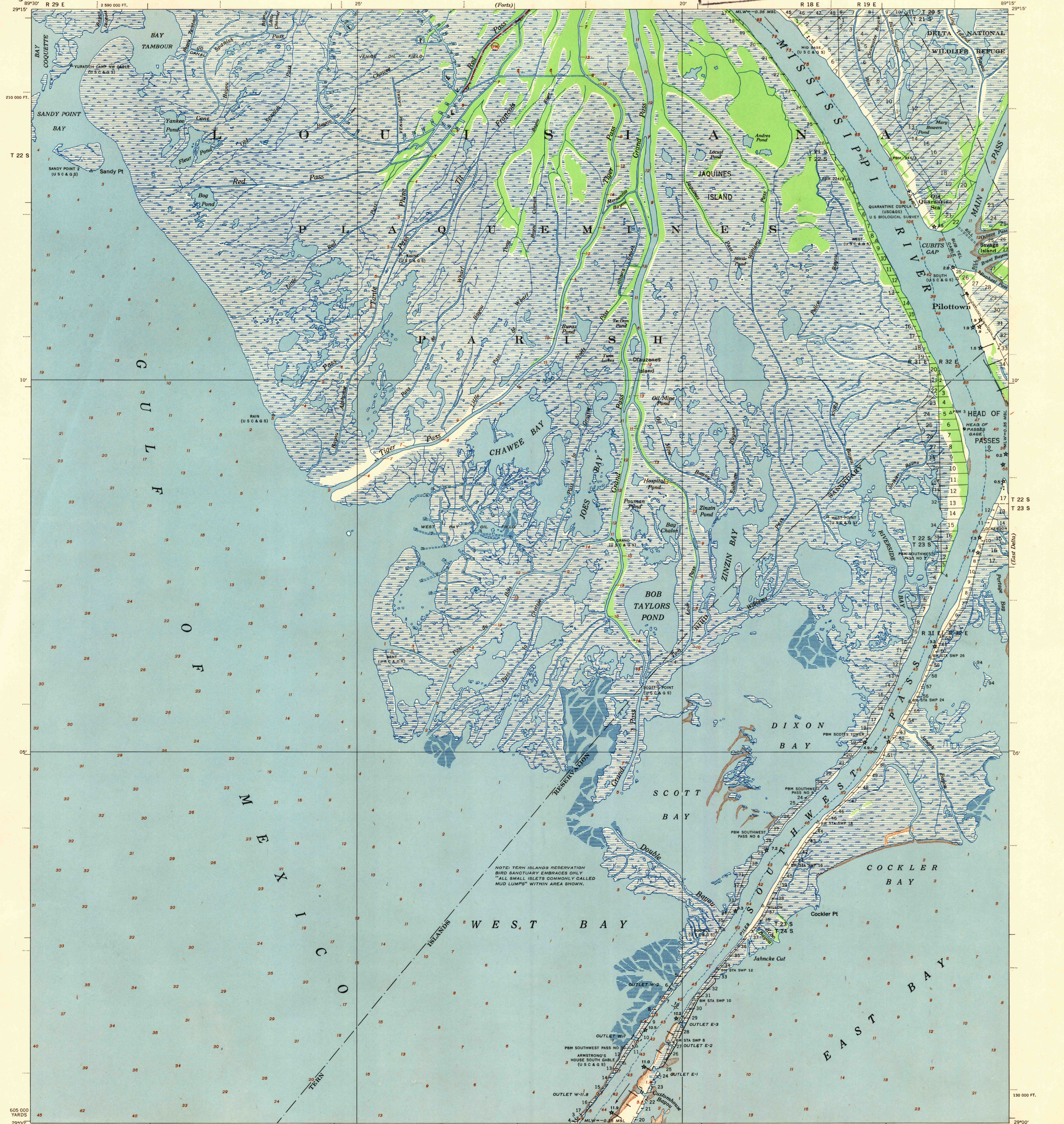



U. S. C. & G. S.
FILE COPY
Inspection and Editing

LOUISIANA
WEST DELTA QUADRANGLE
GRID ZONE "C"

CORPS OF ENGINEERS
U. S. ARMY



Prepared under the direction of the President, Mississippi River Commission. Horizontal control by Mississippi River Commission, Corps of Engineers, U. S. Army, New Orleans District and U. S. C. & G. S. Vertical control by Mississippi River Commission, Corps of Engineers, U. S. Army, New Orleans District and U. S. C. & G. S. Descriptions, elevations and geodetic positions of permanent marks may be obtained from Corps of Engineers, U. S. Army, New Orleans District, New Orleans, La. Planimetry taken from aerial photographs flown by U. S. Air Force in December 1945, October 1946, September 1949 and supplemented by information obtained from Federal and State agencies and private corporations. Depths shown along thalweg in the Mississippi River and Southwest Pass, expressed in feet, are below mean low water (M. R. C.) as of survey of September, October, and November 1950. Depths shown in streams, other than Southwest Pass and the Mississippi River, expressed in feet, are below mean low water (M. R. C.) as of survey of July-August 1950. Depths in the Gulf of Mexico and coastal waters, expressed in feet are below mean low water and are taken from U. S. C. & G. S. Chart No. 1272 revised as of April 26, 1948. Mean low water elevations (M. R. C.) are expressed in feet, mean sea level, and are shown on the north and south borders. Dashed land lines are projected from best available data. Political boundaries are shown according to the best available information. Work under Flood Control Act shown as of December 1949. Polyconic Projection, 1927 North American Datum.

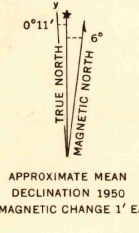


Datum is mean sea level. Persons interested may secure elevations of bench marks as determined by the latest U. S. C. & G. S. adjustments, by applying to the U. S. Coast and Geodetic Survey. FIVE THOUSAND YARD GRID COMPUTED FROM "GRID SYSTEM FOR PROGRESSIVE MAPS IN THE U. S.," ZONE C. U. S. C. & G. S. SPECIAL PUBLICATION NO. 99. LOUISIANA STATE GRID ZONE SOUTH, IS INDICATED BY DOTTED TICKS OUTSIDE THE NEATLINE AT 10,000 FOOT INTERVALS.

Additional copies may be procured from
The President, Mississippi River Commission,
Vicksburg, Miss. 20 cents per copy

USCS
Historical File
Topographic Division

U. S. C. & G. S.
FILE COPY
Inspection and Editing



LEGEND

Levee	Levee mile post	LMP
Retards and dikes	Levee station	LS
Revetment	Towhead	TH
River Gage		

Distances on the Mississippi River above and below Head of Passes are shown at 5 mile intervals.

ROUTES USUALLY TRAVELED
HARD IMPROVED SURFACES
OTHER SURFACE IMPROVEMENTS

U. S. ROUTE 1949 STATE ROUTE

WEST DELTA, LA.
EDITION OF 1953
N2900-W8915/15

SEP 28 1953