
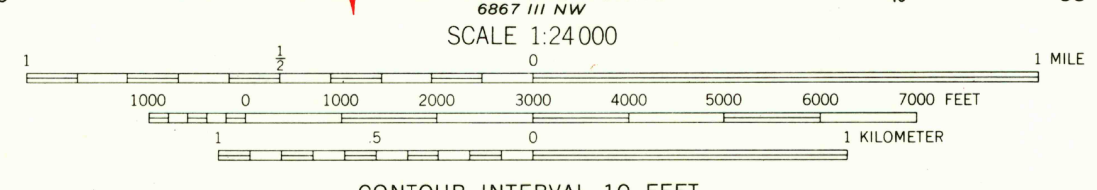
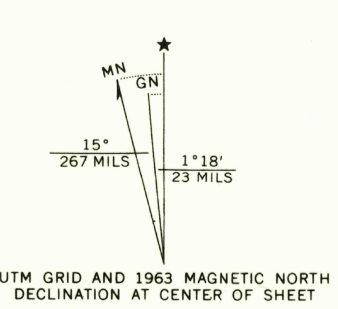


Mapped, edited, and published by the Geological Survey  
Control by USGS, USC&GS, and Massachusetts Geodetic Survey  
Planimetry by photogrammetric methods from aerial photographs  
Topography by planimetric surveys 1937. Revised 1963  
Polyconic projection. 1927 North American datum  
10,000-foot grid based on Massachusetts coordinate system,  
mainland zone  
1000-meter Universal Transverse Mercator grid ticks,  
zone 19, shown in blue



ROAD CLASSIFICATION

Heavy-duty	Light-duty
Medium-duty	Unimproved dirt
State Route	

FOR SALE BY U.S. GEOLOGICAL SURVEY, WASHINGTON, D. C. 20242  
A FOLDER DESCRIBING TOPOGRAPHIC MAPS AND SYMBOLS IS AVAILABLE ON REQUEST

ASSAWOMPSET POND, MASS.  
N4145-W7052.5/7.5

1963  
AMS 6867 IV SW-SERIES V814

JUN 10 1965

U.S.G.S.  
FILE COPY