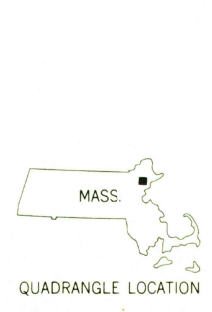
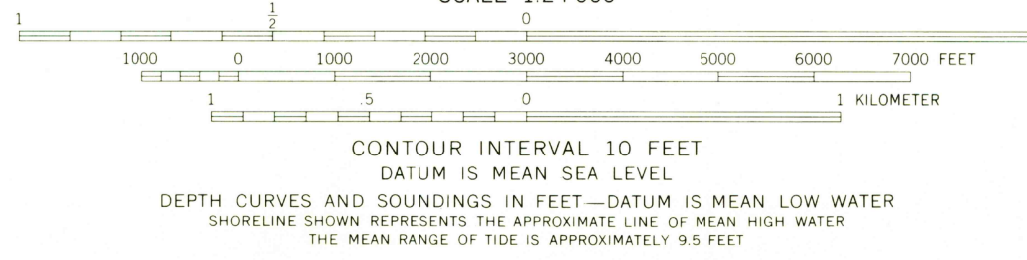
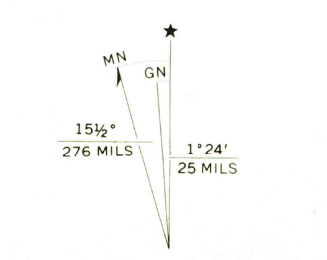


Mapped, edited, and published by the Geological Survey
Control by USGS, USC&GS, and Massachusetts Geodetic Survey
Topography by planetable surveys 1943. Revised from
aerial photographs taken 1969. Field checked 1971
Selected hydrographic data compiled from USC&GS Chart 248 (1971)
This information is not intended for navigational purposes
Polyconic projection. 1927 North American datum
10,000-foot grid based on Massachusetts coordinate system,
mainland zone
1000-meter Universal Transverse Mercator grid ticks,
zone 19, shown in blue
Boundaries in tidewater areas from information supplied
by Massachusetts Department of Public Works
Red tint indicates areas in which only landmark buildings are shown



ROAD CLASSIFICATION	
Primary highway, hard surface	Light-duty road, hard or improved surface
Secondary highway, hard surface	Unimproved road
Interstate Route	U. S. Route
	State Route

BOSTON NORTH, MASS.
N4222.5-W7100/7.5
1971
AMS 6768 I NE-SERIES V814

Hoer
10,000
50 ft
SEP 11 1973