



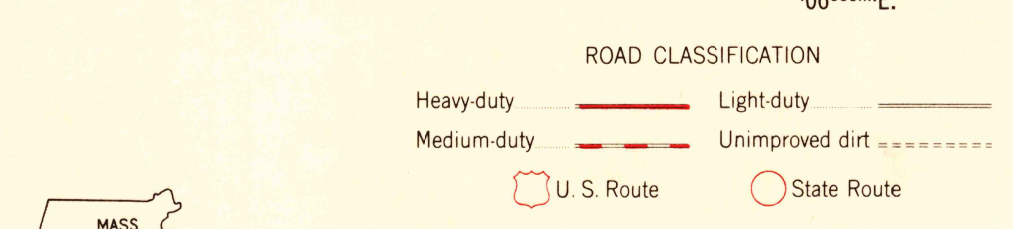
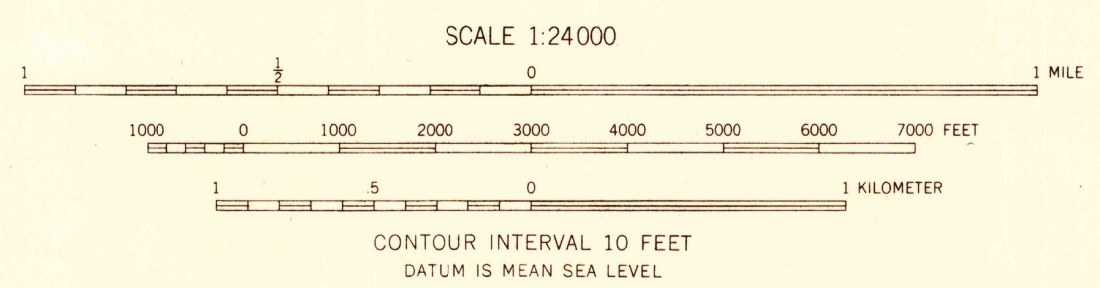
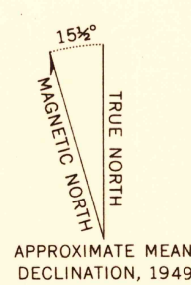
USGS
Historical File
Topographic Division

USGS
FILE CO
TOPOGRAPHIC DIVISION

DEC 7 1960

4620

Mapped, edited, and published by the Geological Survey
Control by USGS and Massachusetts Geodetic Survey
Topography by planetable surveys 1940. Revised 1949
Polyconic projection. 1927 North American datum
10,000-foot grid based on Massachusetts (Mainland)
coordinate system
1000-meter Universal Transverse Mercator grid ticks,
zone 19, shown in blue



USGS
Historical File
Topographic Division

DENNIS, MASS.
N4137.5—W7007.5/8.5x7.5
1949

THIS MAP COMPLIES WITH NATIONAL MAP ACCURACY STANDARDS
FOR SALE BY U. S. GEOLOGICAL SURVEY, WASHINGTON 25, D. C.
A FOLDER DESCRIBING TOPOGRAPHIC MAPS AND SYMBOLS IS AVAILABLE ON REQUEST