

UNITED STATES
DEPARTMENT OF THE INTERIOR
GEOLOGICAL SURVEY

COMMONWEALTH OF MASSACHUSETTS
DEPARTMENT OF PUBLIC WORKS

EDGARTOWN QUADRANGLE
MASSACHUSETTS—DUKES CO.
7.5 MINUTE SERIES (TOPOGRAPHIC)

70° 35' 31.000" E 32° 30' 17.2 173 174 30' 175 176 177 210 000 FEET 178 70° 27' 30" 41° 27' 30"

490 489 160 000 FEET 488 487

O A K B L U F F S

S E N G E K O N T A C K E T

M A R T H A S

E D G T O W N

C H A P P A Q U I D D I C K

K A T A M A

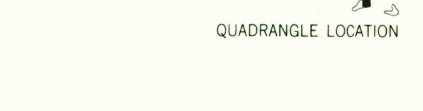
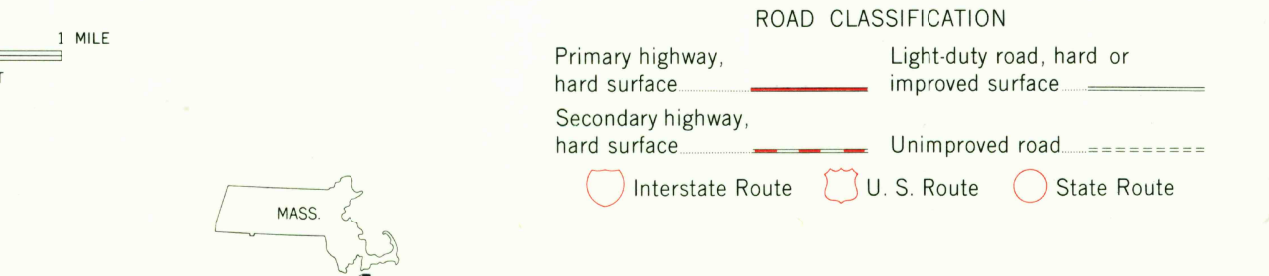
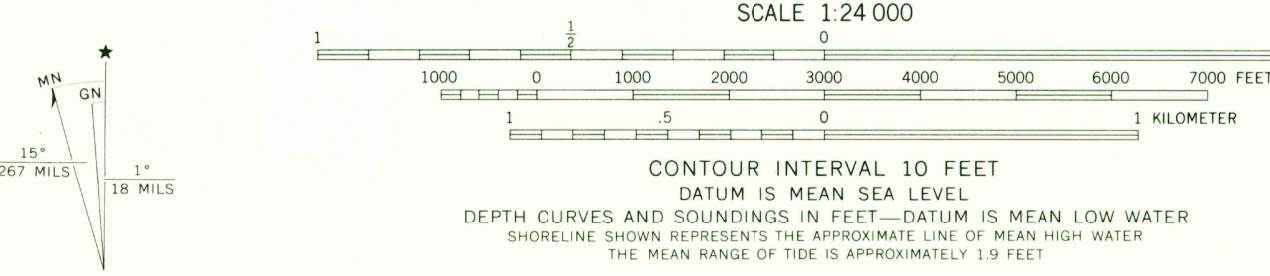
E D G A R T O W N G R E A T P O N D

A T L A N T I C O C E A N

41° 20' 130 000 FEET 498 497

70° 35' 180 000 FEET 370 372 373 374 30' 375 376 41° 20' 70° 27' 30"

Mapped, edited, and published by the Geological Survey Control by USGS, USC&GS, and Massachusetts Geodetic Survey Planimetry by photogrammetric methods from aerial photographs taken 1939. Topography by planetable surveys 1942 Revised from aerial photographs taken 1969. Field checked 1972 Selected hydrographic data compiled from USC&GS Charts 261 and 264 (1970). This information is not intended for navigational purposes Polyconic projection. 1927 North American datum 10,000-foot grid based on Massachusetts coordinate system, island zone 1000-meter Universal Transverse Mercator grid ticks, zone 19, shown in blue Fine red dashed lines indicate selected fence and field lines where generally visible on aerial photographs. This information is unchecked Boundaries in tidalwater areas from information furnished by Massachusetts Department of Public Works



THIS MAP COMPLIES WITH NATIONAL MAP ACCURACY STANDARDS
FOR SALE BY U. S. GEOLOGICAL SURVEY, WASHINGTON, D. C. 20242
A FOLDER DESCRIBING TOPOGRAPHIC MAPS AND SYMBOLS IS AVAILABLE ON REQUEST

USGS
HISTORICAL FILE
TOPOGRAPHIC DIVISION

EDGARTOWN, MASS.
N4120—W0727.5/7.5
1972
AMS 6866 1 NE—SERIES V814

7280