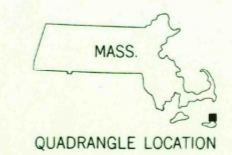
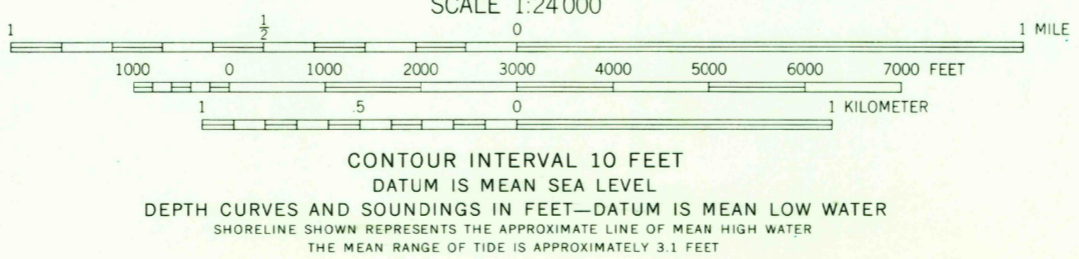
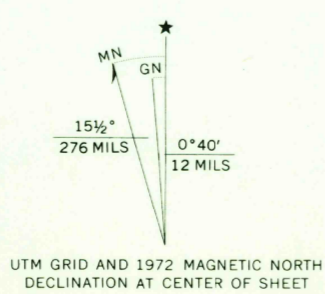


Mapped, edited, and published by the Geological Survey
Control by USGS and USC&GS
Planimetry by photogrammetric methods from aerial photographs taken 1939. Topography by planetable surveys 1943. Revised from aerial photographs taken 1969 and 1970. Field checked 1972
Selected hydrographic data compiled from USC&GS Chart 265 (1971)
This information is not intended for navigational purposes
Polyconic projection. 1927 North American datum
10,000-foot grid based on Massachusetts coordinate system, island zone
1000-meter Universal Transverse Mercator grid ticks, zone 19, shown in blue



ROAD CLASSIFICATION
Unimproved dirt - - - - -

GREAT POINT, MASS.
N4120-W6957.5/7.5

USGS
HISTORICAL FILE
TOPOGRAPHIC DIVISION

1972
AMS 6966 I NE-SERIES V814

THIS MAP COMPLIES WITH NATIONAL MAP ACCURACY STANDARDS
FOR SALE BY U. S. GEOLOGICAL SURVEY, WASHINGTON, D. C. 20242
A FOLDER DESCRIBING TOPOGRAPHIC MAPS AND SYMBOLS IS AVAILABLE ON REQUEST

2/24/73
3565
50 Plans