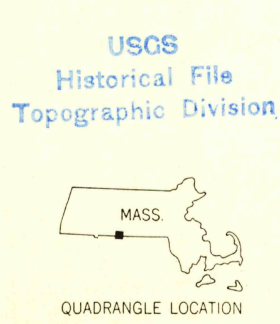
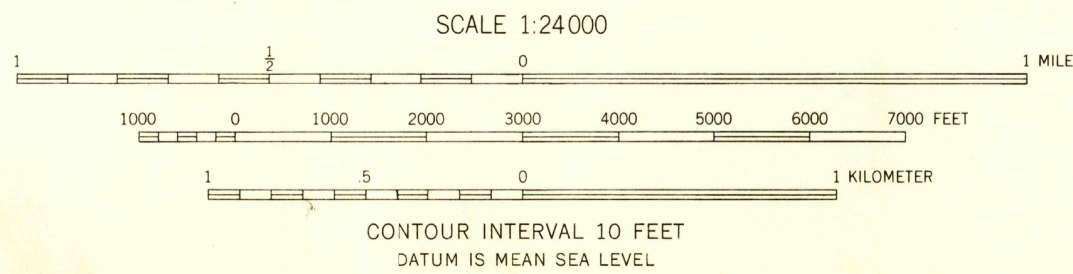
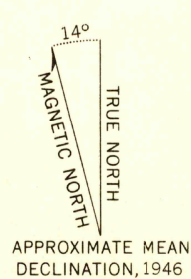




Mapped, edited, and published by the Geological Survey
Control by USGS, USC&GS, Massachusetts Geodetic Survey
and Connecticut Geodetic Survey
Topography by planetable surveys 1938 and 1943
Culture revised in part 1946
Polyconic projection. 1927 North American datum
10,000-foot grids based on Massachusetts (Mainland)
and Connecticut coordinate systems
1000-meter Universal Transverse Mercator grid ticks,
zone 18, shown in blue



ROAD CLASSIFICATION
Heavy-duty ——— Light-duty ———
Medium-duty ——— Unimproved dirt ———
State Route —○—

HAMPDEN, MASS.—CONN.
N 42°00'—W 72°22'30"

1946

NOV 13 1958

U.S.G.S.
FILE COPY
TOPOGRAPHIC DIVISION