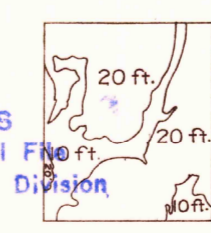
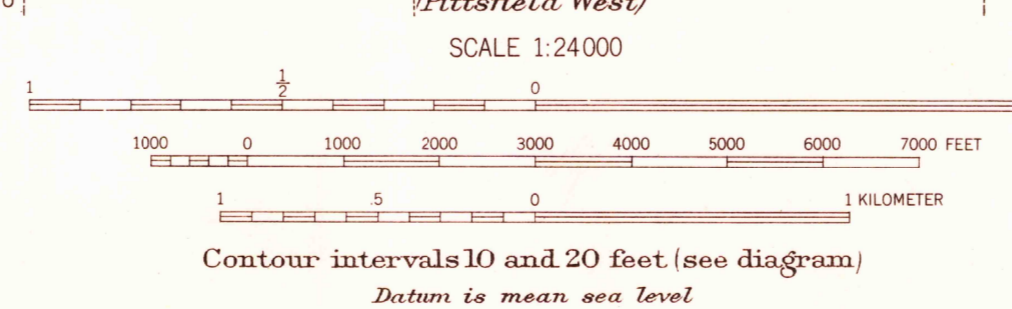
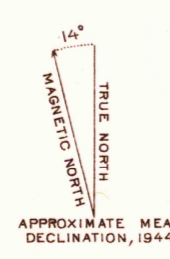


U.S.G.S.
FILE COPY
TOPOGRAPHIC DIVISION

U.S.G.S.
FILE COPY
TOPOGRAPHIC DIVISION

Mapped by the Geological Survey
1944
LEBANON SPRINGS 1.5 MI.
AUSTERLITZ 16 MI.

ROAD CLASSIFICATION
Heavy-duty ——— 4 LANE 16 LANE Light-duty ———
Medium-duty ——— 4 LANE 16 LANE Unimproved dirt ———
U. S. Route State Route



Polyconic projection, 1927 North American datum
5000 yard grid based on U.S. zone system, A
10000 foot grids based on Massachusetts (Mainland)
and New York (East) rectangular coordinate systems

HANCOCK, MASS. N.Y.
N4230-W7315/75
1944

FOR SALE BY U.S. GEOLOGICAL SURVEY, WASHINGTON 25, D. C.
A FOLDER DESCRIBING TOPOGRAPHIC MAPS AND SYMBOLS IS AVAILABLE ON REQUEST