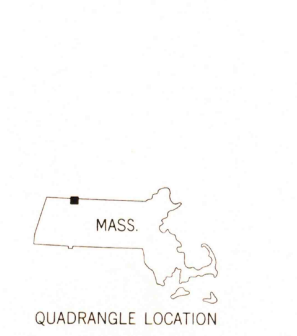
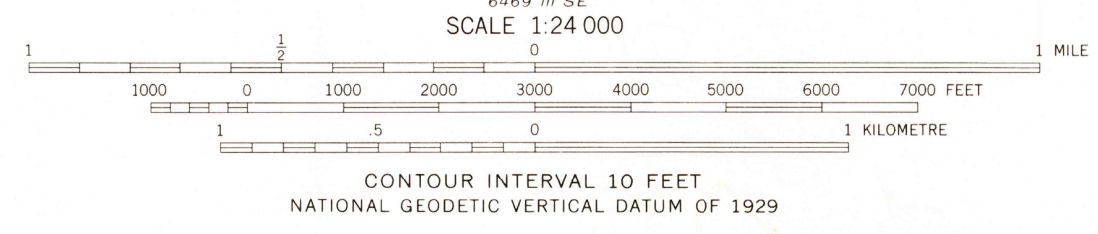
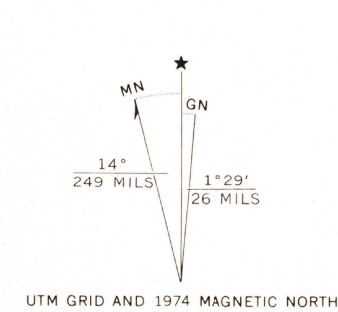


Mapped, edited, and published by the Geological Survey
Control by USGS, NOS/NOAA, and Massachusetts Geodetic Survey
Planimetry by photogrammetric methods from aerial photographs
taken 1940. Topography by planimetric surveys 1942. Revised from
aerial photographs taken 1972. Field checked 1974
Polyconic projection. 1927 North American datum
10,000-foot grids based on Massachusetts coordinate system,
mainland zone, and Vermont coordinate system
1000-metre Universal Transverse Mercator grid ticks,
zone 18, shown in blue
Fine red dashed lines indicate selected fence and field lines where
generally visible on aerial photographs. This information is unchecked



ROAD CLASSIFICATION	
Primary highway, hard surface	Light-duty road, hard or improved surface
Secondary highway, hard surface	Unimproved road
Interstate Route	U. S. Route
	State Route

HEATH, MASS.-VT.
N4237.5-W7245/7.5

USGS
Historical File
Topographic Division
AMS 6469 III NE-SERIES V814

1974

APR 14 1976