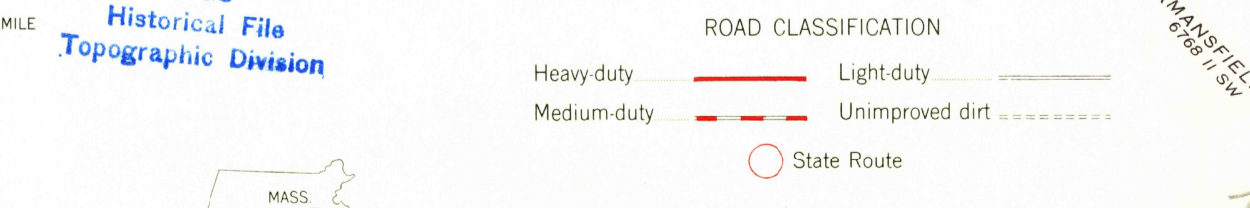
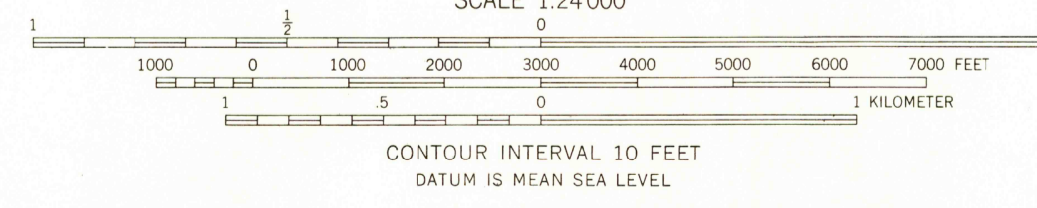
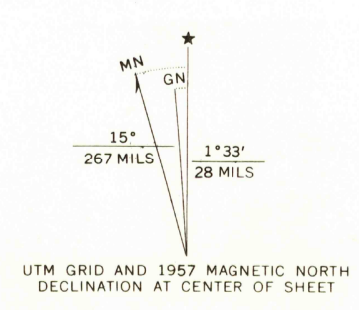


Mapped, edited, and published by the Geological Survey
Control by USGS, Massachusetts Harbor and Land Commission
and Massachusetts Geodetic Survey
Topography by planetable surveys 1937-1938
Culture revised 1957
Polyconic projection. 1927 North American datum
10,000-foot grid based on Massachusetts coordinate system,
mainland zone
1000-meter Universal Transverse Mercator grid ticks,
zone 19, shown in blue



THIS MAP COMPLIES WITH NATIONAL MAP ACCURACY STANDARDS
FOR SALE BY U.S. GEOLOGICAL SURVEY, WASHINGTON, D. C. 20242
A FOLDER DESCRIBING TOPOGRAPHIC MAPS AND SYMBOLS IS AVAILABLE ON REQUEST



U.S.G.S.
MEDFIELD, MASS.
N4207.5-W7115.7.5
1957
AMS 6768 III NE-SERIES V614

7110