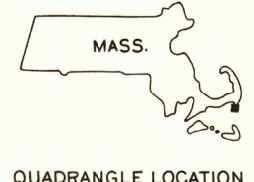
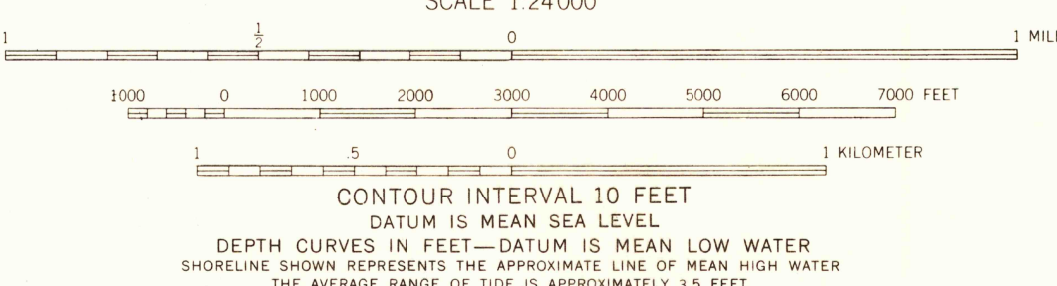
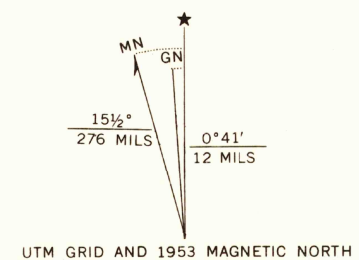




Mapped, edited, and published by the Geological Survey
Control by USC&GS
Topography by plane-table surveys 1940. Revised 1953
Hydrography from USC&GS charts
Polyconic projection, 1927 North American datum
10,000-foot grid based on Massachusetts (Mainland) coordinate system
1000-meter Universal Transverse Mercator grid ticks,
zone 19, shown in blue



USGS
Historical File
Topographic Division

ROAD CLASSIFICATION
Unimproved dirt -----
MONOMOY POINT, MASS.
N 4130-W 6957.5/75

3175

THIS MAP COMPLIES WITH NATIONAL MAP ACCURACY STANDARDS
FOR SALE BY U. S. GEOLOGICAL SURVEY, WASHINGTON 25, D. C.
A FOLDER DESCRIBING TOPOGRAPHIC MAPS AND SYMBOLS IS AVAILABLE ON REQUEST

RETURN TO
USGS AND HISTORICAL MAP ARCHIVES

1953
AMS 6967 II SE—SERIES V814

U.S.G.S.
FILE COPY
TOPOGRAPHIC DIVISION

APR 28 1964