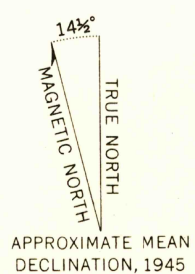
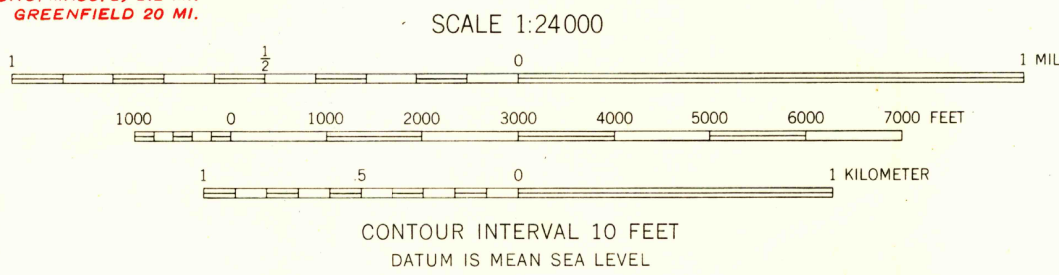


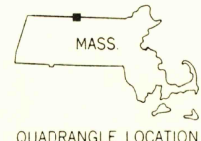
Mapped, edited, and published by the Geological Survey  
Control by USGS, USC&GS, and Massachusetts Geodetic Survey  
Topography by planetable surveys 1937 and 1943  
Massachusetts area revised 1945  
Polyconic projection. 1927 North American datum  
10,000-foot grids based on Massachusetts (Mainland) and  
New Hampshire coordinate systems  
1000-meter Universal Transverse Mercator grid ticks,  
zone 18, shown in blue



APPROXIMATE MEAN  
DECLINATION, 1945



USGS  
Historical File  
Topographic Division



ROAD CLASSIFICATION  
Medium duty — Light duty  
Unimproved dirt —  
State Route

U.S.G.S.  
FILE COPY  
TOPOGRAPHIC DIVISION

MT. GRACE, MASS.—N. H.  
N 4237.5—W 7215/7.5

1945  
RETURN TO:  
USGS NHD HISTORICAL MAP ARCHIVES

AUG 20 1950

23 95