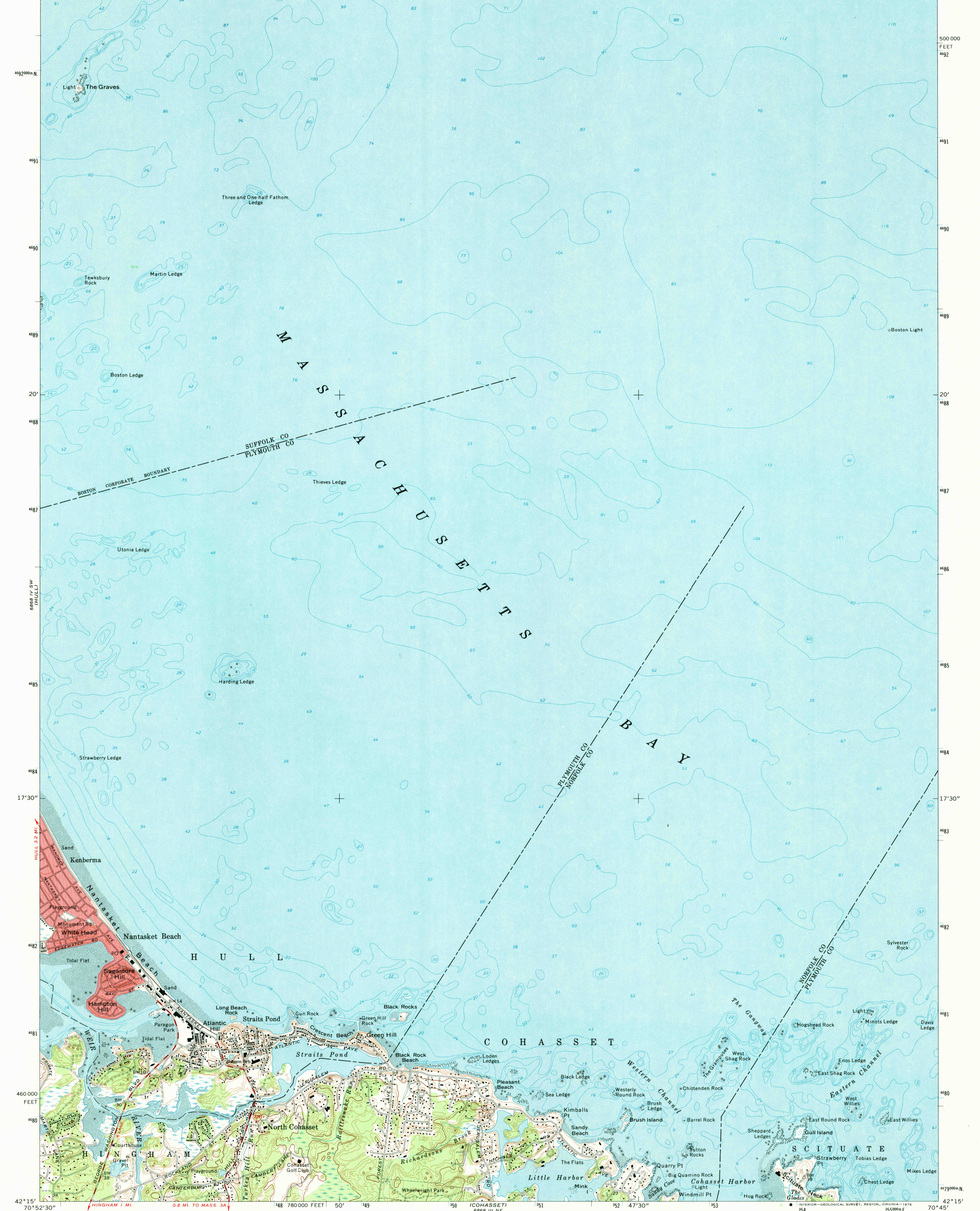
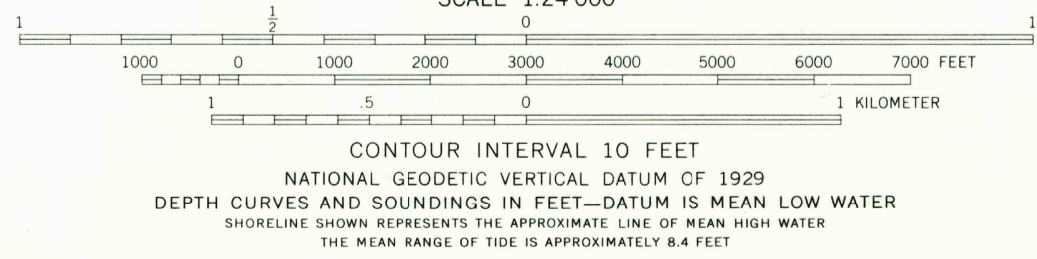
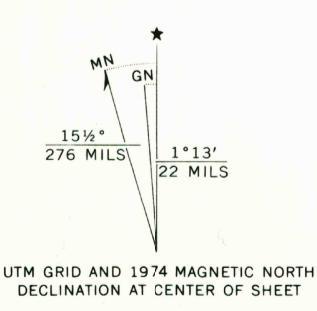


6868 IV NE
6868 III SW

70° 52' 30" 146 147 148 149 150 151 152 153 154 155 800 000 FEET 70° 45' 42' 22' 30"



Mapped, edited, and published by the Geological Survey
Control by USGS, USC&GS, and Massachusetts Geodetic Survey
Planimetry by photogrammetric methods from aerial photographs
taken 1939. Topography by planetable surveys 1936. Revised from
aerial photographs taken 1973. Field checked 1974
Selected hydrographic data compiled from USC&GS Chart 246 (1974).
This information is not intended for navigational purposes
Polyconic projection. 1927 North American datum
10,000-foot grid based on Massachusetts coordinate system,
mainland zone
1000-meter Universal Transverse Mercator grid ticks,
zone 19, shown in blue
Boundaries in tidewater areas from information supplied by
Massachusetts Department of Public Works
Red tint indicates area in which only landmark buildings are shown



ROAD CLASSIFICATION

Primary highway, hard surface	Light-duty road, hard or improved surface
Secondary highway, hard surface	Unimproved road
Interstate Route	U. S. Route
	State Route

NANTASKET BEACH, MASS.
(FORMERLY NANTASKET)
N4215—W7045/7.5

USGS
HISTORICAL FILE
TOPOGRAPHIC DIVISION

1974
AMS 6868 IV SE—SERIES V814

6030
OCT 0 8 1975