USGS
science for a changing world

U.S. DEPARTMENT OF THE INTERIOR
U.S. GEOLOGICAL SURVEY

U.S. DEPARTMENT OF AGRICULTURE
FOREST SERVICE

NORTH ADAMS QUADRANGLE
MASSACHUSETTS-VERMONT
7.5-MINUTE SERIES (TOPOGRAPHIC)

RECEIVED
DEC 31 2000
USGS-NMD
HISTORICAL MAP ARCHIVES

ISBN 0-607-95385-3
9 780607 953855

Produced by the United States Geological Survey 1973
Revision by USDA Forest Service 1997

Topography compiled 1942. Planimetry derived from imagery taken 1992 and other sources. Survey control current as of 1997

North American Datum of 1927 (NAD 27). Projection: Massachusetts coordinate system, mainland zone (Lambert conformal conic). 10 000-foot ticks: Massachusetts coordinate system, mainland zone and Vermont coordinate system Blue 1000-meter Universal Transverse Mercator ticks, zone 18

North American Datum of 1983 (NAD 83) is shown by dashed corner ticks The values of the shift between NAD 27 and NAD 83 for 7.5-minute intersections are obtainable from National Geodetic Survey NADCON software

Non-National Forest System lands within the National Forest Inholdings may exist in other National or State reservations

This map is not a legal land line or ownership document. Public lands are subject to change and leasing, and may have access restrictions; check with local offices. Obtain permission before entering private lands



UTM GRID AND 1999 MAGNETIC NORTH DECLINATION AT CENTER OF SHEET

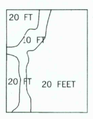

20% TOTAL RECOVERED FIBER

SCALE 1:24 000

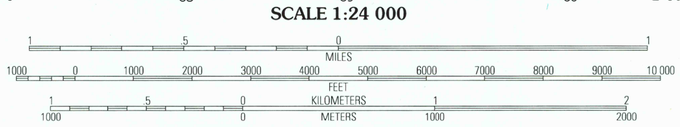

CONTOUR INTERVALS 10 AND 20 FEET (SEE DIAGRAM)
NATIONAL GEODETIC VERTICAL DATUM OF 1929
TO CONVERT FROM FEET TO METERS, MULTIPLY BY 0.3048

QUADRANGLE LOCATION

1	2	3
4		5
6	7	8

1 Pownal
2 Stamford
3 Readsboro
4 Williamstown
5 Rowe
6 Cheshire
7 Windsor
8 Plainfield

ADJOINING 7.5' QUADRANGLES

HIGHWAYS AND ROADS

Interstate	5
U. S.	101
State	79
County	6
National Forest, suitable for passenger cars	105 61
National Forest, suitable for high clearance vehicles	105
National Forest Trail	384
Primary highway	
Secondary highway	
Light-duty road	
Composition: Unspecified	
Paved	
Gravel	
Dirt	4WD
Unimproved; 4 wheel drive	
Trail	
Gate; Barrier	

THIS MAP COMPLIES WITH NATIONAL MAP ACCURACY STANDARDS
FOR SALE BY U.S. GEOLOGICAL SURVEY, P.O. BOX 25286, DENVER, COLORADO 80225
A FOLDER DESCRIBING TOPOGRAPHIC MAPS AND SYMBOLS IS AVAILABLE ON REQUEST

NORTH ADAMS, MA-VT
1997

42073-F1-TF-024
NIMA 6369 II NE - SERIES V814