UNITED STATES
DEPARTMENT OF THE INTERIOR
GEOLOGICAL SURVEY

STATE OF MASSACHUSETTS
DEPARTMENT OF PUBLIC WORKS

NORTH ADAMS QUADRANGLE
MASSACHUSETTS–VERMONT
7.5 MINUTE SERIES (TOPOGRAPHIC)

Mapped, edited, and published by the Geological Survey

Control by USGS, USC&GS, and Massachusetts Geodetic Survey

Topography from aerial photographs by photogrammetric methods and by planetable surveys 1944. Aerial photographs taken 1942
Revised 1960

Polyconic projection. 1927 North American datum
10,000-foot grids based on Massachusetts coordinate system, mainland zone, and Vermont coordinate system,
1000-meter Universal Transverse Mercator grid ticks, zone 18, shown in blue

Fine red dashed lines indicate selected fence and field lines where generally visible on aerial photographs. This information is unchecked

Red tint indicates area in which only landmark buildings are shown

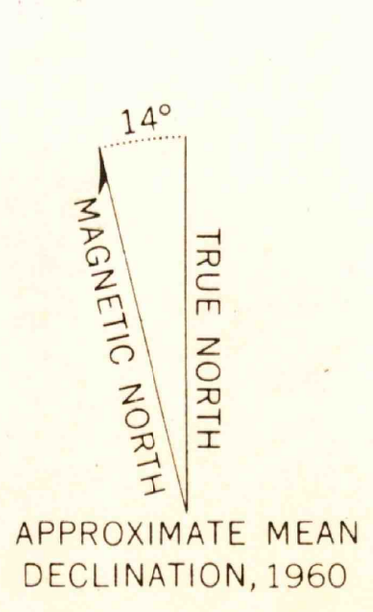

APPROXIMATE MEAN DECLINATION, 1960

SCALE 1:24 000

1 ½ 0 1 MILE

1000 0 1000 2000 3000 4000 5000 6000 7000 FEET

1 .5 0 1 KILOMETER

CONTOUR INTERVALS 10 AND 20 FEET (SEE DIAGRAM)
DATUM IS MEAN SEA LEVEL

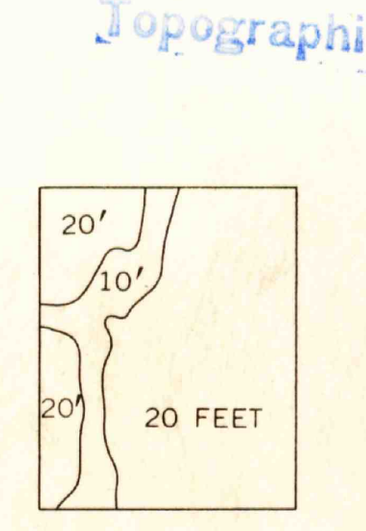

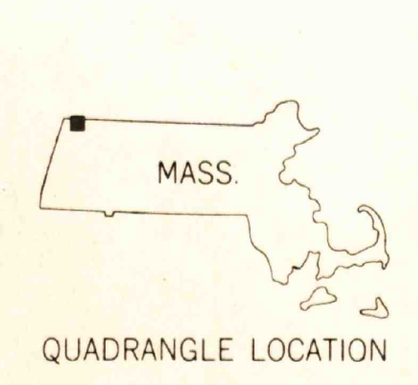

QUADRANGLE LOCATION

THIS MAP COMPLIES WITH NATIONAL MAP ACCURACY STANDARDS
FOR SALE BY U. S. GEOLOGICAL SURVEY, WASHINGTON 25, D. C.
A FOLDER DESCRIBING TOPOGRAPHIC MAPS AND SYMBOLS IS AVAILABLE ON REQUEST

ROAD CLASSIFICATION

Heavy-duty ... Light-duty ...
Medium-duty ... Unimproved dirt ...
State Route

NORTH ADAMS, MASS.–VT.
N4237.5—W7300/7.5
1960

USGS
Historical File
Topographic Division

U.S.G.S.
FILE COPY
TOPOGRAPHIC DIVISION
4010
NOV 15 1961