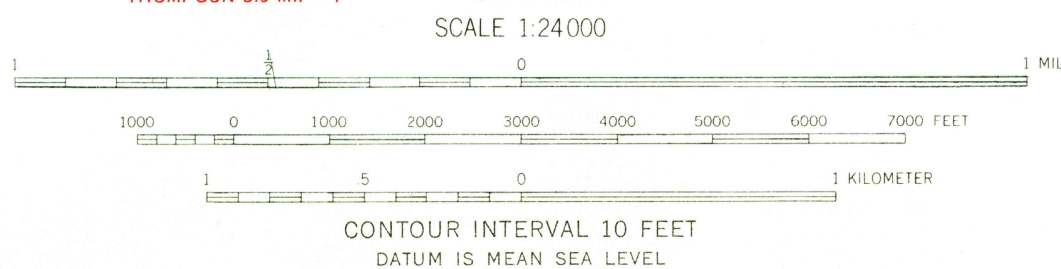
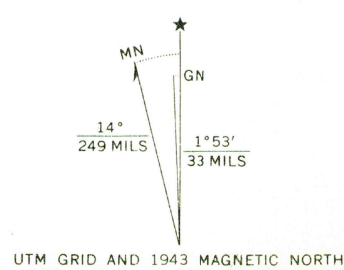
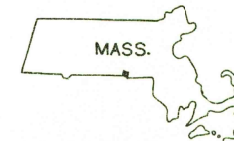


Map edited and published by the Geological Survey
Control by USGS, USCGS and Massachusetts Geodetic Survey
Topography by plane-table surveys 1942-1943. Revised in 1953
Polyconic projection. 1927 North American datum
10000-foot grids based on Massachusetts (Mainland) coordinate system,
Connecticut coordinate system, and Rhode Island coordinate system
1000-meter Universal Transverse Mercator grid ticks,
zone 19, shown in blue



USGS
Historical File
Topographic Division



ROAD CLASSIFICATION
Heavy-duty ——— Light-duty ———
Medium-duty ——— Unimproved dirt ———
State Route

OXFORD, MASS.-CONN.-R.I.
SE 1/4 WEBSTER 15' QUADRANGLE
N4200-W7145/75