
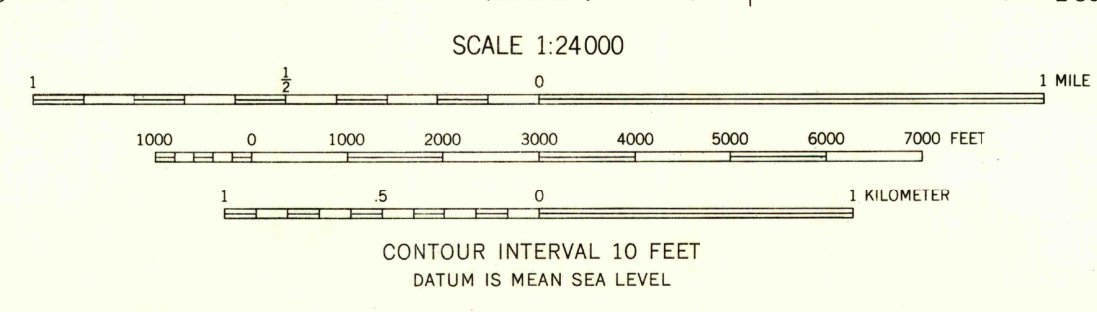
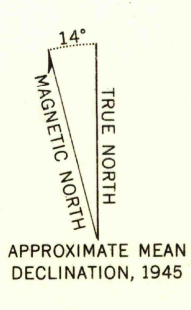




Mapped, edited, and published by the Geological Survey  
Control by USGS, USC&GS, and Massachusetts Geodetic Survey  
Topography by planetable surveys 1944-1945  
Polyconic projection. 1927 North American datum  
10,000-foot grid based on Massachusetts (Mainland)  
coordinate system  
1000-meter Universal Transverse Mercator grid ticks,  
zone 18, shown in blue



ROAD CLASSIFICATION

|             |                 |
|-------------|-----------------|
| Heavy-duty  | Light-duty      |
| Medium-duty | Unimproved dirt |
| State Route |                 |

FOR SALE BY U. S. GEOLOGICAL SURVEY, WASHINGTON 25, D. C.  
A FOLDER DESCRIBING TOPOGRAPHIC MAPS AND SYMBOLS IS AVAILABLE ON REQUEST

PERU, MASS.  
N 4222.5-W7300/7.5

1945

U.S.G.S.  
FILE COPY  
TOPOGRAPHIC DIVISION

AUG - 7 1958

1410