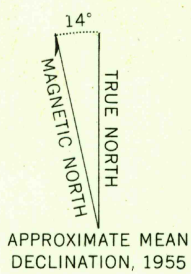
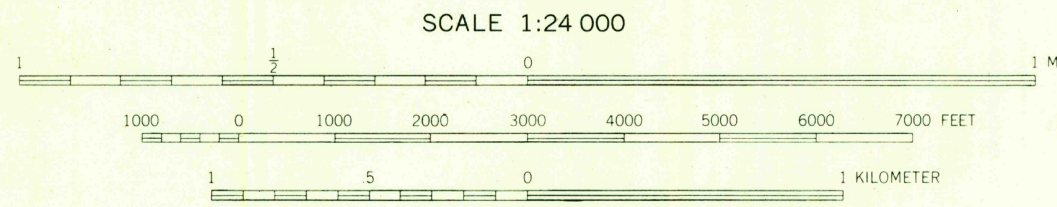


Mapped, edited, and published by the Geological Survey
Control by USGS, Massachusetts Geodetic Survey and
Massachusetts Harbor and Land Commission
Topography by planetable surveys 1944. Revised 1955
Polyconic projection. 1927 North American datum
10,000-foot grid based on Massachusetts (Mainland)
coordinate system
1000-meter Universal Transverse Mercator grid ticks,
zone 18, shown in blue



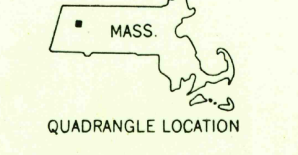
APPROXIMATE MEAN
DECLINATION, 1955



CONTOUR INTERVAL 20 FEET
DASHED LINES REPRESENT 10-FOOT CONTOURS
DATUM IS MEAN SEA LEVEL

USGS
Historical File
Topographic Division

ROAD CLASSIFICATION
Heavy-duty ——— Light-duty ———
Medium-duty ——— Unimproved dirt ———
U. S. Route ——— State Route ———



QUADRANGLE LOCATION

PLAINFIELD, MASS.
N4230-W7252.5/7.5

1955

U.S.G.S.
FILE COPY
TOPOGRAPHIC DIVISION
MAR 2 6 1958

3445