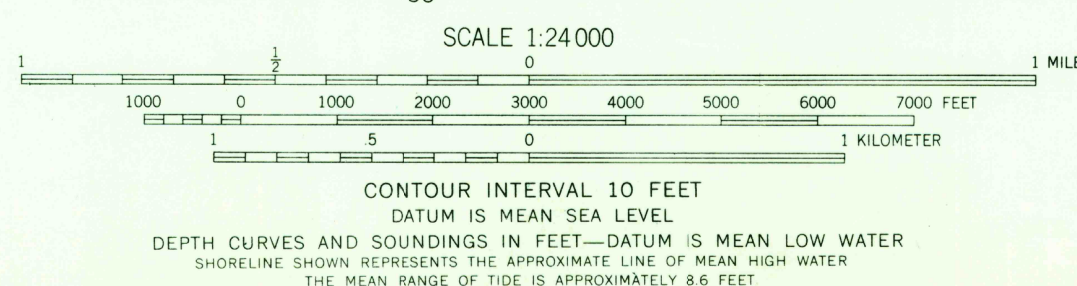
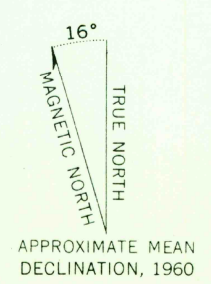
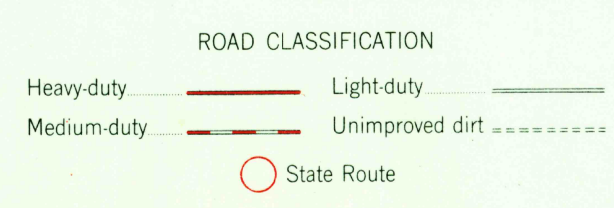


Mapped, edited, and published by the Geological Survey  
Control by USC&GS and Massachusetts Geodetic Survey  
Topography by planetable surveys 1942. Revised 1960  
Selected hydrographic data compiled from USC&GS Charts  
243 (1959) and 1206 (1960). This information is not  
intended for navigational purposes  
Polyconic projection. 1927 North American datum  
10,000-foot grid based on Massachusetts coordinate system,  
mainland zone  
1000-meter Universal Transverse Mercator grid ticks,  
zone 19, shown in blue



USCS  
Historical File  
Topographic Division



U.S.G.S. ROCKPORT, MASS.  
N4235—W7031/7.5  
1960

THIS MAP COMPLIES WITH NATIONAL MAP ACCURACY STANDARDS  
FOR SALE BY U.S. GEOLOGICAL SURVEY, WASHINGTON 25, D. C.  
A FOLDER DESCRIBING TOPOGRAPHIC MAPS AND SYMBOLS IS AVAILABLE ON REQUEST

29C 1 1 1962

4845