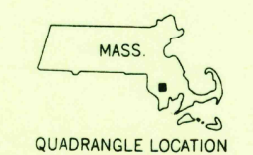
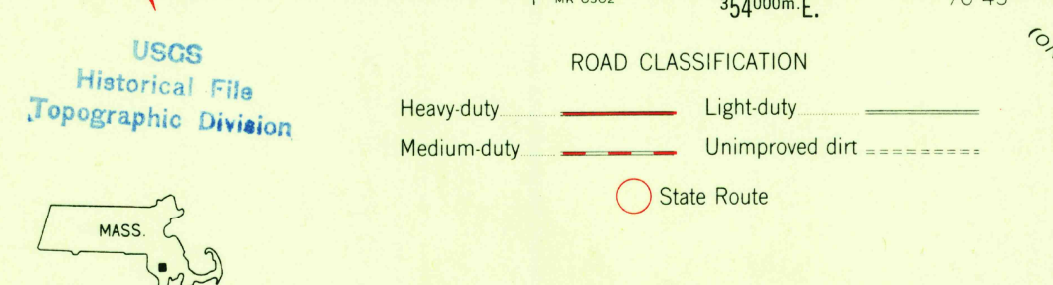
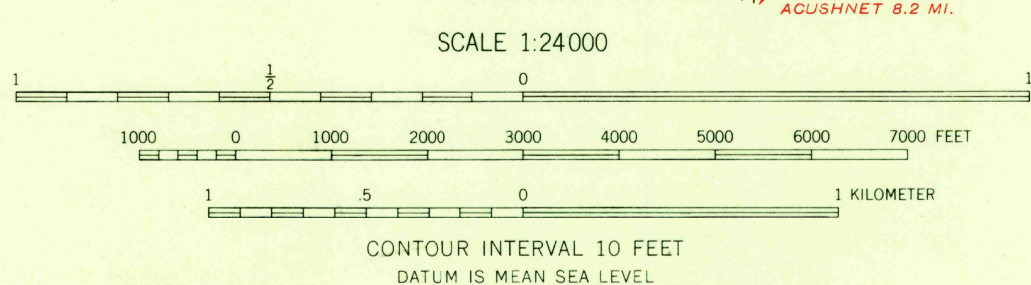




Mapped, edited, and published by the Geological Survey
Control by USGS, USC&GS, and Massachusetts Geodetic Survey
Culture and drainage in part compiled from aerial photographs
Topography by planetable surveys 1937-1938. Revised 1949
Polyconic projection. 1927 North American datum
10,000-foot grid based on Massachusetts (Mainland)
coordinate system
1000-meter Universal Transverse Mercator grid ticks,
zone 19, shown in blue



U.S.G.S.
FILE COPY
TOPOGRAPHIC DIVISION
SNIPATUIT POND, MASS.
N4145-W7045/7.5
1949

SEP 16 1958

1935