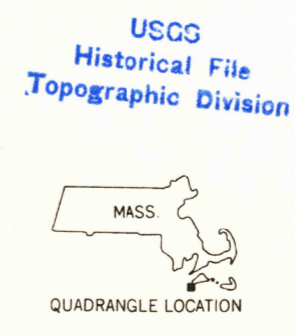
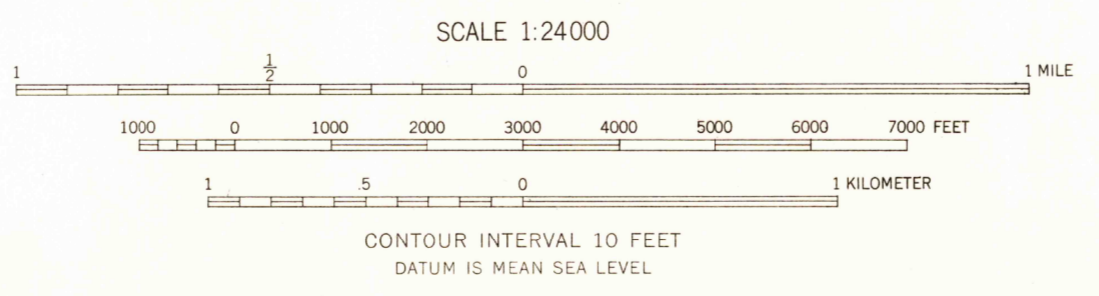
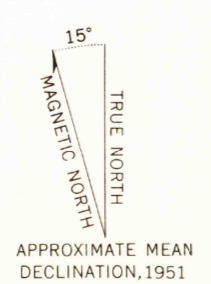




Mapped, edited, and published by the Geological Survey
Control by USC&GS and Massachusetts Geodetic Survey
Topography by planetable surveys 1942. Revised 1951
Polyconic projection. 1927 North American datum
10,000-foot grid based on Massachusetts (Island)
coordinate system
1000-meter Universal Transverse Mercator grid ticks,
zone 19, shown in blue



ROAD CLASSIFICATION

Medium-duty	Light-duty
Unimproved dirt	

U.S.G.S.
FILE COPY
TOPOGRAPHIC DIVISION
SQUIBNOCKET, MASS.
N 4115-W 7042.5/7.5
1951

THIS MAP COMPLIES WITH NATIONAL MAP ACCURACY STANDARDS
FOR SALE BY U. S. GEOLOGICAL SURVEY, WASHINGTON 25, D. C.
A FOLDER DESCRIBING TOPOGRAPHIC MAPS AND SYMBOLS IS AVAILABLE ON REQUEST

3130