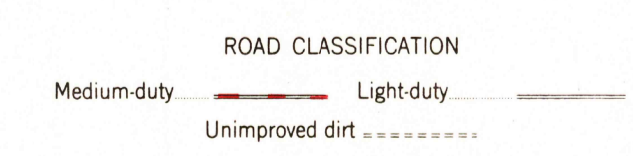

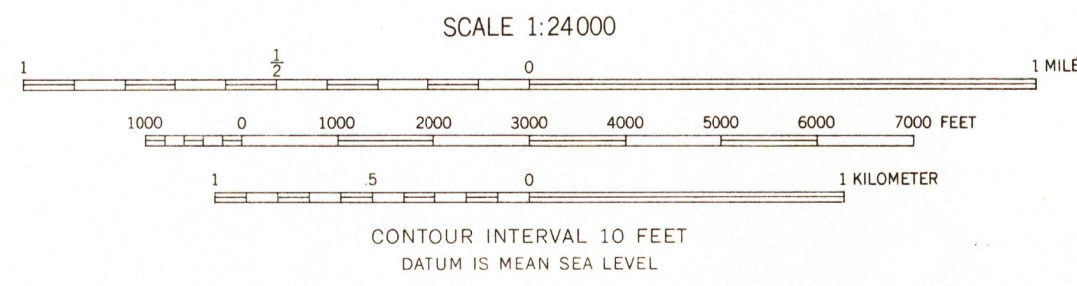
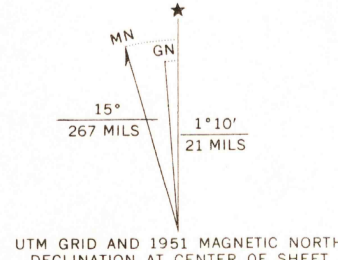




Mapped, edited, and published by the Geological Survey
Control by USC&GS and Massachusetts Geodetic Survey
Topography by planetable surveys 1942. Revised 1951
Polyconic projection, 1927 North American datum
10,000-foot grid based on Massachusetts (Island)
coordinate system
1000-meter Universal Transverse Mercator grid ticks,
zone 19, shown in blue



U.S.G.S.
FILE 6-107
TOPOGRAPHIC DIVISION

SQUIBNOCKET, MASS.
N4115-W7042.5/7.5
1951
AMS 6866 IV SE-SERIES V814

6215
MAR 1 1967

THIS MAP COMPLIES WITH NATIONAL MAP ACCURACY STANDARDS
FOR SALE BY U.S. GEOLOGICAL SURVEY, WASHINGTON, D. C. 20242
A FOLDER DESCRIBING TOPOGRAPHIC MAPS AND SYMBOLS IS AVAILABLE ON REQUEST