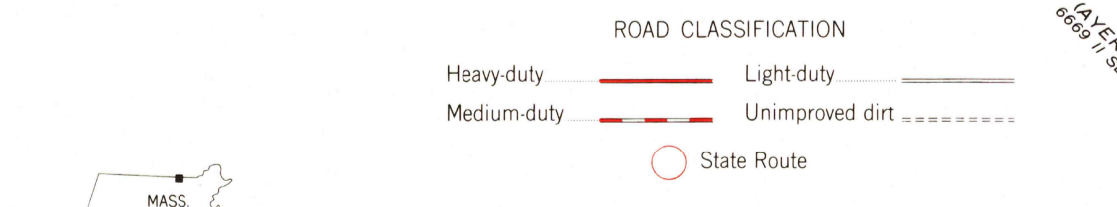
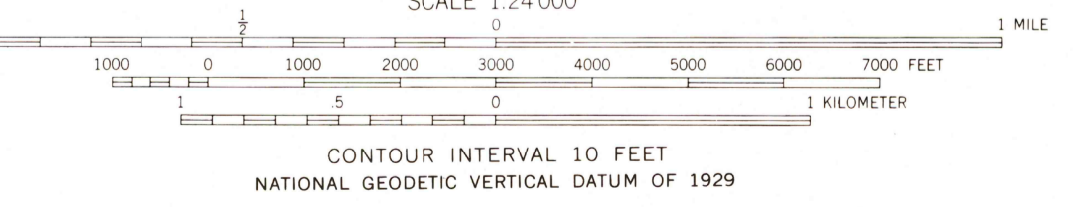
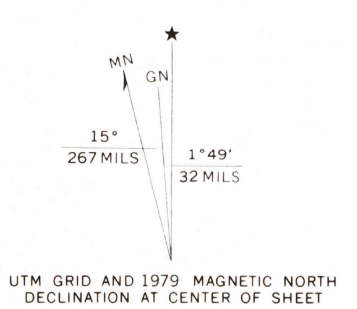




Mapped, edited, and published by the Geological Survey  
Control by USGS, USC&GS, and Massachusetts Geodetic Survey  
Topography by planetable surveys 1942. Revised 1965  
Polyconic projection. 1927 North American datum  
10,000-foot grids based on Massachusetts coordinate system, mainland  
zone, and New Hampshire coordinate system  
1000-meter Universal Transverse Mercator grid zone 19  
Fine red dashed lines indicate selected fence and field lines where  
generally visible on aerial photographs. This information is unchecked



TOWNSEND, MASS. - N. H.  
42071-F6-TF-024

Revisions shown in purple compiled in cooperation with the State of  
Massachusetts agencies from aerial photographs taken 1975 and other  
source data. This information not field checked. Map edited 1979

THIS MAP COMPLIES WITH NATIONAL MAP ACCURACY STANDARDS  
FOR SALE BY U. S. GEOLOGICAL SURVEY  
DENVER, COLORADO 80225, OR RESTON, VIRGINIA 22092  
A FOLDER DESCRIBING TOPOGRAPHIC MAPS AND SYMBOLS IS AVAILABLE ON REQUEST

To place on the predicted North American Datum 1983  
move the projection lines 6 meters south and  
40 meters west as shown by dashed corner ticks

1965  
PHOTOREVISED 1979  
DMA 6669 II NW-SERIES V814

USGS NAD TOPOGRAPHIC MAP  
APR 23 1983  
REC'D FILE COPY