
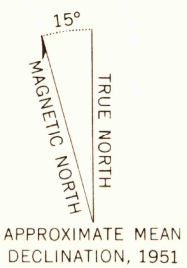


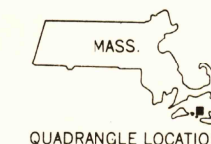
Mapped, edited, and published by the Geological Survey
Control by USC&GS

Topography by planetable surveys 1943
Revised 1951

Polyconic projection. 1927 North American datum
10,000-foot grid based on Massachusetts (Island)
coordinate system
1000-meter Universal Transverse Mercator grid ticks,
zone 19, shown in blue



USCS
Historical File
Topographic Division



ROAD CLASSIFICATION
Light-duty ————— Unimproved dirt - - - - -

TUCKERNUCK ISLAND, MASS.
N4115—W7012.5/7.5

1951

U.S.G.S.
FILE COPY
TOPOGRAPHIC DIVISION

JAN - 7 1958

1960

THIS MAP COMPLIES WITH NATIONAL MAP ACCURACY STANDARDS
FOR SALE BY U. S. GEOLOGICAL SURVEY, WASHINGTON 25, D. C.
A FOLDER DESCRIBING TOPOGRAPHIC MAPS AND SYMBOLS IS AVAILABLE ON REQUEST